Maps 1002.6

Accessions
262.583

Shelf No.
~~0289.50~~

* Atlas 1010.2.M6

Received June 9, 1879.

G1033 .M65 172.1 3991[illegible]

Digitized by the Internet Archive
in 2015

https://archive.org/details/thirtytwonewaccu00moll

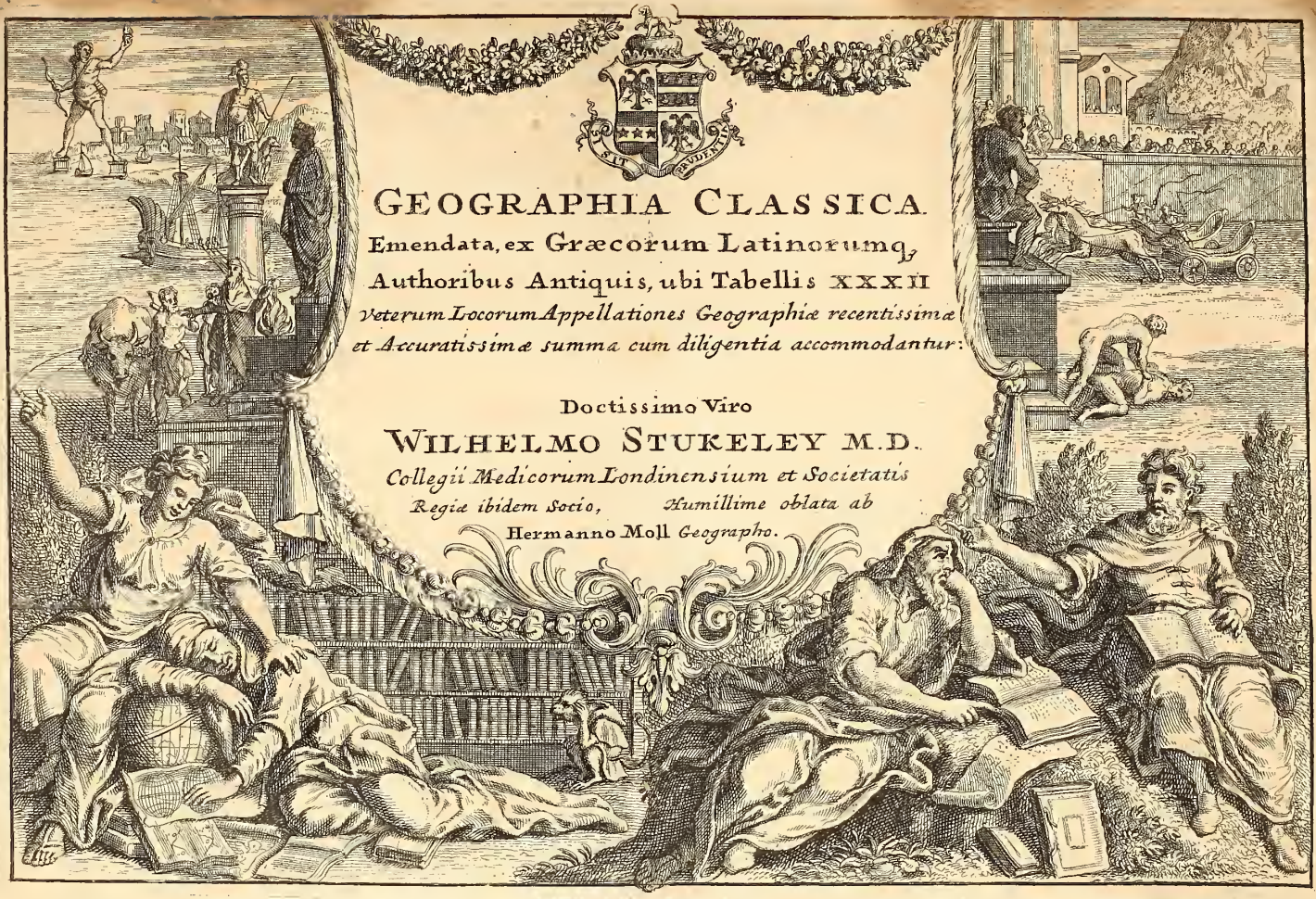

GEOGRAPHIA CLASSICA

Emendata, ex Græcorum Latinorumq;
Authoribus Antiquis, ubi Tabellis XXXII
Veterum Locorum Appellationes Geographiæ recentissimæ
et Accuratissimæ summa cum diligentia accommodantur:

Doctissimo Viro

WILHELMO STUKELEY M.D.

Collegii Medicorum Londinensium et Societatis
Regiæ ibidem Socio, Humillime oblata ab
Hermanno Moll *Geographo.*

GEOGRAPHIA ANTIQUA

Latinorum & Græcorum,

TABULIS XXXII

Novis & accuratis expreſſa.

In quibus deſcripta ſunt Imperia, Regna, & Provinciæ; Urbes, Oppida, Fluvii, Monteſq; ab Herodoto, Homero, Juſtino, Virgilio, Ovidio, Floro, Nepote, Cæſare, Livio, Lucano, Plutarcho, aliiſq; Auctoribus Antiquis memorata.

Opus diù in SCHOLIS deſideratum, Auctoribuſq; Antiquis clariùs & faciliùs intelligendis apprimè accommodatum.

Tabellæ hæ ita ſunt diſpoſitæ, ut Geographia Antiqua Noviſſimis Accuratiſſimiſq; Recentiorum Obſervationibus aptè reſpondeat.

Auctore *HERMANNO MOLL*, Geographo.

Thirty Two

New and Accurate MAPS

OF THE

GEOGRAPHY

OF THE

ANCIENTS,

As contained in

The *Greek* and *Latin Classicks.*

WHEREIN

The Several Empires, Kingdoms and Provinces, the Chief Cities, Towns, Rivers and Mountains mention'd in *Herodotus*, *Homer*, *Justin*, *Virgil*, *Ovid*, *Florus*, *Nepos*, *Cæsar*, *Livy*, *Lucan*, *Plutarch*, and many other Ancient Authors, are represented.

An Undertaking much wanted, as being very necessary for the more Easy, Expeditious, and Right Understanding of Ancient Authors; *Principally designed for the Service of* SCHOOLS; and also useful to Persons of Riper Years who delight to read the Classicks.

Perform'd according to the Latest and most Exact Observations, and adapted to the ready Understanding of the Use of Ancient and Modern Maps together.

By *HERMAN MOLL*, Geographer.

LONDON:

Printed for and Sold by H. MOLL over against *Devereux-Court*, between *Temple-Bar* and St. *Clement's* Church in the *Strand*; and by THO. BOWLES, Print and Map-Seller, next the *Chapter-House* in St. *Paul's* Church-Yard. 1721.

* Atlas 1010.2.M6
June 9, 1879.

PRÆFATIO.

NEMO eſt qui neſcit Geographiam tanquàm Oculum eſſe Hiſtoriæ, neq; Claſſicos Scriptores, vel Græcos, vel Romanos, veteris Literaturæ monumenta, niſi Tabularum Geographicarum ope, poſſe cum fructu legi. Atque hinc quidem factum eſt, quod pleriſq; veterum ſcriptorum melioris notæ Editionibus, ejuſmodi Tabulæ ſemper ferè affigantur, etſi rudiores ea ſint, & minùs correctæ, gravioris tamen pretii quàm ut à pueris poſſint comparari. Verùm quo aliquid fieret quod tam communioris eſſet uſûs, quàm vilioris pretii, in uſum præcipuè Juventutis, viſum eſt numero cuidam doctorum virorum, in quibus Epiſcopus erat eruditiſſimus, opus hoc ſermone Gallico aggredi, cúmq; implêſſent ejus numeros, in quantum modulus operis pateretur, communicatum eſt clariſſimo Domino *Du Val*, qui illo tempore Geographus fuerat Ludovico XIV. Gallorum Regi, qui quondàm Amanuenſis fuerat prædicto Epiſcopo ; atq; ille in Lucem edidit XXVIII Tabulis, in quibus Veteris Orbis deſcribebantur Imperia, Regna, Provinciæ, Urbes præcipuæ, Oppida, Fluvii, Monteſque, &c. Cùm verò plurimis Locorum veterum nominibus Gallicas ille fecerit Terminationes, quod Herculè non eſt illi proprium, cùm & alii plurimi ante illum idem fecerint, quo placerent ſuis, nos inſtituti noſtri duximus diverſâ niti ratione, nam ſecuti ſumus *Eachardum* noſtrum, *Cellarium*, atq; alios quorum ope in hoc opuſculo uſi ſumus.

Nemo

THE

PREFACE.

IT'S no new Obſervation that Geography is as it were the Right Hand of Hiſtory; and that the Claſſicks, whether Greek or Latin, thoſe excellent Monuments of Ancient Learning, cannot rightly be underſtood without the help of Maps of thoſe Countries they treat of; hence it is that in all the valuable Editions of the Claſſicks, Maps have been fitted for them, tho' not ſo correct as could be wiſh'd, and yet commonly ſo dear as not to be purchas'd by the generality of School-Boys.

But that ſomething might be done of more univerſal Uſe as well as Cheapneſs to Scholars, a ſet of Curious Gentlemen in *France*, among whom there was a Learned Prelate, undertook this Work in good earneſt, and having brought it to as great a Perfection as the bigneſs of the Deſign would bear, the Compoſitions were put into the Hands of Monſ. *Du Val*, Geographer to the *French* King *Lewis* XIV. who was for ſome time Amanuenſis to the ſaid Biſhop, and publiſh'd it in 28 Maps of the old World and its ſeveral Empires, Kingdoms and Provinces, Chief Cities, Towns, Rivers, Mountains, *&c.* but as he has given *French* Terminations to moſt of the Ancient Places, which is a thing not ſingular in him with reſpect to his Countrymen, who have done the like upon other occaſions, 'tis what we thought abſolutely neceſſary to ſee rectify'd, and have therefore done it according to Mr. *Eachard*'s Claſſical Geographical Dictionary, *Cellarius*, and the Corrections of other learned Gentlemen now living, who aſſiſted in this Work.

PRÆFATIO.

Nemo eſt qui non videbit protinùs Tabellas iſtas Geographicas adornatas fuiſſe in uſum Scholaſticæ Juventutis. Omnes Novæ ſunt, confectæq; juxta nuperrimas, & accuratiſſimas Obſervationes: harum ſingulæ ſcalam habent Milliarium Britannicorum, quibus ſingulis ſexaginta ſunt Gradus. Ubi vero Gradus minutiores ſunt quam ut reſponderent uni Scalæ, uſi ſumus Mercatoris Projectione, eique accommodavimus ſcalam, de quâ videſis Orbis Tabulam N. 1. &c. Hâc poterunt Diſcentes facillimè Intervalla metiri, uſúmq; percipere tàm Antiquarum, quàm Recentiorum Tabularum. Neq; hoc loco prætereundum duco quàm proficuum hoc opuſculum futurum ſit etiam provectioris ætatis hominibus in Claſſicorum Lectione.

Huic etiam Compendio Quatuor novas ſubjecimus Tabulas: Unam, Civilium Bellorum Julii Cæſaris, & Pompeii Magni, N. 27. Alteram Itinerum Iſraëlitarum in Arabiæ Deſerto, una cum Deſcriptione Sanctæ Terræ, ſive Canaan, N. 31. Tertiam, Itinerarii Divi Pauli, aliorumq; Locorum, quorum ſit mentio in Teſtamento Novo. Vide N. 32. Quartam, Tabulam Aſiæ Antiquæ, primorumq; poſt Diluvium Populorum, N. 30. Hæc confecta eſt à Clariſſimo W. Stukeley, M. D. Regiæ Societatis Socio, quam ille nobis benigniſſimè impertivit, cui unà cum aliis viris doctis opem nobis ferentibus grates agimus meritiſſimas. In Ordinandis autem iſtis Tabulis nullam rationem poſitionis habendam exiſtimavimus, cùm hoc nullo modo neceſſarium fuerit noſtro Inſtituto, vel operis Legi. Tu verò, mi Lector, benè Conſule, & vale.

The PREFACE.

It's obvious that this Collection of New Maps is principally design'd for the Service of the Schools; they are all of 'em New, and laid down according to the lateſt and moſt exact Obſervations that have been made; each Map having a Scale of *Britiſh* Miles, 60 to One Degree; and where the Number of Degrees are too many to anſwer to one Scale, we have made uſe of *Mercator's* Projection, and fitted a Scale accordingly, for which ſee *Orbis Tabula*, N. 1. *&c.* Here the Scholar may meaſure Diſtances with Pleaſure, and naturally be lead to underſtand the Uſe of Ancient and modern Maps; neither muſt we omit the Improvement this Collection may likewiſe yield to thoſe of riper Years, who take Delight to read the Claſſicks.

We have added Four New Maps to this Collection, *viz.* a Map of the Civil War between *Cæſar* and *Pompey*, N. 27. The Journeying of the Children of *Iſrael* in the Wilderneſs, together with the Land of *Canaan*, *&c.* N. 31. The Travels and Voyages of St. *Paul*, and of the other Places mention'd in the Books of the New Teſtament, *&c.* N. 32. Another is the Scriptural Map of the Ancient *Aſia*, as Peopled after the univerſal Deluge, N. 30. which was much wanted, it is the Compoſition of the Learned Dr. *Stukeley*, Fellow of the Royal Society, who moſt generouſly preſented us with it, for the Incouragement of this Deſign, to whom we return our hearty Thanks, as we do alſo to the other Gentlemen, who gave us their Aſſiſtance in this Work.

As to the placing of the Maps, more regard has been had to the Connection and Relation they have to one another, in reſpect to Empires, Conqueſts, Situation of Countries, *&c.* and to Time, than to the Antiquity of the Authors, from whoſe Works they have been extracted; and foraſmuch as ſome of them differ from the reſt in Size, it could not poſſibly be avoided without cramping the Deſign.

EXPLANATIO

SCALÆ TABULARUM

A *MERCATORE* Projectarum.

ORBIS Tabula, Nº 1.

INvenire locorum duorum quorumcunque distantiam in hâc Tabulâ, per Scalam Leucarum Britannicarum, Gradibus Latitudinis omnibus inter 20 & 60 accommodatam, Lineis ex utroq; Scalæ latere numerandis; Quas Latitudinis Parallelas intersecant centenis Leucis lineæ a summo ad imum ductæ; adeò ut quæq; Parallela contineat Leucas quadringentas in eâ Latitudine quam exprimit Parallelæ numerus.

Exemplum 1. Si scire velis distantiam inter *Fretum Herculeum* sive *Gaditanum*, & *Pelorum Promontorium* sive *Fretum Faro ad Messinam*; intervallum duorum istorum locorum è Tabula desumptum applicetur Scalæ in Parallelâ graduum 35, eritq; intervallum quæsitum 350 leucarum.

Du Val in Tabulâ suâ Geographicâ intervallum hoc exprimit 500 Leucarum. Mare quoq; Mediterraneum 1100 Leucas longum reddit; cùm jam certum sit, non esse id ampliùs Leucarum 700.

THE EXPLANATION OF THE SCALE of those MAPS OF *MERCATOR*'s Projection.

ORBIS Tabula, Nº 1.

TO find the Distance between any two Places in this Map by the Scale of British Leagues, fitted from 20 to 60 Degrees of Latitude, as you see the Lines number'd up each side; the Lines that go from top to bottom, intersecting the Parallels of Latitude at every 100 Leagues; so that each Parallel contains 400 Leagues in the Latitude that the Parallel is number'd with.

Example. I desire to know the Distance between *Herculeum Fretum*, or the Streights Mouth, and *Pelorum Prom.* or the Streights of *Faro* by *Messina*; I extend the Compasses from one Place to the other, and applying them to the Scale upon the Parallel of 35, I find it is 350 Leagues.

Du Val in his Map of the World makes this Distance 500 Leagues; he also makes the *Mediterranean* to be 1100 Leagues long, whereas now by undoubted Authorities it is not above 700.

TABULÆ in hoc Volumine contentæ.

I. ORBIS Tabula quatenus a Veteribus cogniti, ſpeciatim tali linea - - - - - - comprehenſi
Quicquid Romano paruit Imperio hoc modo notatum eſt - - - - - -
II. Italia ad Juſtinum.
Græcia ad Juſtini Hiſtoriam.
Orbis Tabula ad Juſtinum.
III. Syria & Aſſyria ad mentem Ptolomæi allorumq;
IV. Imperium Perſicum tempore Cyri Magni.
V. Imperium Perſarum in Viginti Provincias ſortitum a Dario Hiſtaſpis Filio.
VI. Reditus decem millium Græcorum juxta Xenophontem.
VII. Alexandri Magni Expeditio ex Q. Curtio, Arriano.
VIII. Regiones quas devicit Demetrius Cognomine Poliorceres.
IX. Notitia Locorum apud Euſebii Hiſtoriam Eccleſiaſticam.
X. Belli Trojani circuitus ſecundum Dictyn Cretenſem & Daretem Phrygium.
XI. Navigatio Ulyſſis ſecundum Homerum.
XII. Navigatio Ænææ ſecundum Virgilium.
XIII. Navigatio Ænææ in Primo Libro Dionyſii Halycarnaſſenſis adnotata.
XIV. Hellas ſive Græcia Imperiumque Cræſi ad Herodotum.
XV. Græcia Antiqua ſecundum Cornelium Nepotem.
XVI. Expeditio Ageſilai Ducis Spartani ſecundum Xenophontem.
XVII. Acquiſitiones Pyrrhi Epirotorum Regis ſicut in Plutarcho.

A TABLE of the MAPS contain'd in this Volume.

I. A MAP of the WORLD, as far as known by the Ancients, particularly what is comprehended within such a Line - - - - - -

The *Roman Empire* is thus defined - - - - - -

II. *Italy* as in *Justin.*

Greece as in *Justin.*

A Map of the World as in *Justin.*

III. *Syria* and *Assyria* as in *Ptolomy* and others.

IV. The *Persian Empire* in the Time of *Cyrus* the Great.

V. The *Persian Empire* as divided into 20 Provinces by *Darius* the Son of *Hystaspis.*

VI. The Return of the Ten Thousand *Greeks* according to *Xenophon.*

VII. The Expedition of *Alexander* the Great from *Quin. Curtius.*

VIII. The Countries conquer'd by *Demetrius* sirnamed *Poliorcetes.*

IX. A Table of the Places in *Eusebius*'s Ecclesiastical History.

X. The Compass of the *Trojan War* according to *Dictys Cretensis* and *Dares Phrygius.*

XI. The Navigation of *Ulysses* according to *Homer.*

XII. The Navigation of *Æneas* according to *Virgil.*

XIII. The Navigation of *Æneas* as set down in the First Book of *Dionysius Halicarnassensis.*

XIV. *Greece* and the Empire of *Crœsus* in *Herodotus.*

XV. Ancient *Greece,* according to *Cornelius Nepos.*

XVI. The Expedition of *Agesilaus,* the *Spartan* Captain, according to *Xenophon.*

XVII. The Conquests of *Pyrrhus,* King of the *Epirots,* as in *Plutarch.*

XVIII. Ægyptus ſicut in Libro Herodoti Secundo deſcribitur.
XIX. Lybia ad mentem Herodoti.
XX. Africa ex Bello Africano C. Julii Cæſaris.
XXI. Bætica ſive Hiſpaniæ pars Auſtralis ut in Cæſare deſcripta in Bello Hiſpanico.
XXII. Gallia Vetus ad Julii Cæſaris Commentarios.
XXIII. Romani Imperii Primordia ut apud Florum.
XXIV. Romanum Imperium Juvenile ſecundum L. Florum.
XXV. Expeditio Hanibalis Pœnorum Imperatoris uti deſcribitur in Livio & Cornelio Nepote.
XXVI. Romanum Imperium ſicut in Cæſaris Commentariis & Silio Italico,
XXVII. Typus Regionum per quas graſſatum eſt Bellum Civile inter Pompeium & Cæſarem.
XXVIII. Imperii Romani juxta Lucanum Typus.
XXIX. Romanum Imperium ad Acmen evectum.
XXX. Aſiæ Antiquiſſimæ Tabula, Humani Generis Reſtaurati Propagationem demonſtrans, poſt magnum Diluvium; & Coloniarum ſuarum diſperſionem, a Primis in Oriente Incunabulis, ubi Noæ reſedit Arca; ſpeciatim Gomarorum tranſitum in Europam, quam maxima ex parte Sobole ſua implerunt: Ex Ævi antiqui Tenebris eruit Wilhelmus Stukeley, M. D.
XXXI. Iter Iſraelitarum in Sacra Scriptura, & Terra Canaan, inter Duodecim Tribus ſortita, cum locis inſignioribus in Libro Joſuæ & Judicum.
XXII. Itinera Domini noſtri Jesu Christi, & cætera loca in quatuor Evangeliis citata.
Tabula Itinerum & Navigationum Divi Pauli, aliorumque locorum libris Novi Teſtamenti Evangelia inſequentibus memoratorum una cum Regionibus a Terra Sancta remotis ſicut eiſdem libris notantur.

XVIII. *Ægypt* as deſcrib'd in the Second Book of *Herodotus.*
XIX. *Lybia* according to *Herodotus.*
XX. *Africa* from the *African* War of *Cæſar.*
XXI. *Bætica* or the Southern part of *Spain* as deſcrib'd by *Cæſar* in the *Spaniſh War.*
XXII. *Ancient Gaul* in the Commentaries of *Cæſar.*
XXIII. The Origin of the *Roman Empire* in *Florus.*
XXIV. The *Roman Empire* in its Youthful State according to *Florus.*
XXV. The Expedition of *Hannibal* General of the *Carthaginians* as deſcrib'd in *Livy* and *Cornelius Nepos.*
XXVI. The *Roman Empire* from *Cæſar*'s Commentaries and *Silius Italicus.*
XXVII. A Map of the Countries where raged the Civil War between *Pompey* and *Cæſar.*
XXVIII. A Table of the *Roman Empire* according to *Lucan.*
XXIX. The *Roman Empire* at its utmoſt Height.
XXX. A Map of the moſt *Ancient Aſia*, ſhewing the Propagation of Mankind reſtor'd after the great Deluge, and the Diſperſion of their Colonies from their firſt Habitation in the Eaſt where the Ark of NOAH reſted: particularly the Paſſage of the *Gomarians* into *Europe*, which they chiefly Peopled. Extracted from the Monuments of Antiquity by *W. Stukeley*, M. D.
XXXI. A Map of the Journeyings of the *Iſraelites* mentioned in the *Moſaick Hiſtory:* And of the Land of *Canaan*, ſhewing the Diviſions of the Twelve Tribes of *Iſrael*, and more Remarkable Places mentioned in *Joſhua* and *Judges.*
XXXII. A Map of the Journeyings of our Saviour JESUS CHRIST, and of the other Places mentioned in the Four Goſpels
A Map of the Travels and Voyages of St. *Paul*, and of the other Places that are mention'd in the Books of the New Teſtament that follow the Goſpels; together with ſuch Places that lie remote from the *Holy Land* as are mentioned in the New Teſtament.

1.
ORBIS Tabula
quatenus a Veteribus cogniti,
Speciatim tali linea
comprehensi.
Quicquid Romano Paruit
Imperio hoc modo
notatum est.
AMERICAM Gerardus Mercator, Abrahamus Ortelius et alii Atlanticam Platonis Insulam esse arbitrati sunt.
North
South
A Scale of British Leagues for Measuring the Longitude &c.
OCEANUS ATLANTICUS
First Meridian from London
Equinoctial Line
Tropick of Cancer
Tropick of Capricorn
Artick Circle
Thule Aliorum
Thule
Scandia
Angli
Albion
Suevia
GERMANIA
Belgia
GALLIA
HISPANIA
EUROPA
SARMATIA
Dacia
Pannonia
Illyricum
ITALIA
Graecia
P. Euxinus
ASIA MINOR
Mare Mediterraneum
Mare Caspium
SCYTHIA
ASIA
Bactriana
Media
PERSIA
INDIA
ARABIA
Syria
Libya
GÆTULIA
Atlas Major
AFRICA
AETHIOPIA
Fortunatae I.
Mare Erythraeum
Sinus Gangeticus
Taprobane
Solis I.
Argyre I.
Hannoni

ITALIA
ad
Iustinum.
British Miles
Corsica I.
Sardinia
MARE
INFERUM
ITALIA
ETRUSIA
LIGURIA
Gallia Cisalpina
Venetia
ADRIATICUM MARE
Æolides In.
SICILIA
EUROPA
Dardania
Pæonia at.
Apollonia
Epirus
MACEDONIA
THRACIA
Amphipolis
Abdera
Cyzicus
Corcyra
Thessalia
Delphi
ÆGEUM
ASIA
MARE
Troas et Ilium
GRECIA
ad
Iustini Historiam.
EUROPA
BELGÆ
GALLIA
OCEANUS
Bastarnæ
SARMATIA
PANNONIA
DACI et GETÆ
ILLYRICUM
ITALIA
Adriaticum Mare
Gallaici
HISPANIA
IBERIA
Bilbilis
Sinus Gallicus
Corsica
Sardinia
Mare
Inferum
Carthago Nova
Utica
MAURITANIA
Numidia
Atlas Mons
Maxitani
Carthago
Sicilia
Sicania
Trinacria
Creta
INTERNUM
MARE PONTICUM
Bosporus Cimmerius
Bithynia
Thracia
Byzantium
Gallo-Græcia
Lydia
Ionia
Caria
Rhodus
Cyprus
SYRIA
Damascus
Phœnicia
Judæa
LIBYA
Alexandria
Ammon
Cyrene
Barce
ÆGYPTUS
Nilus F.
ARABIA
Arabicus
Amazones
Colchis
Phasis F.
Thermodon Flu.
Caucasus M.
Albania
ARMENIA
Sophene
Araxes F.
CASPIUM MARE
SCYTHIA
Iaxartes F.
Fretum Caspii
SOGDIANA
Oxus F.
Margiana
Alexandria
BACTRIANA
Bactra
Hyrcania
Parthia
Parthi
Arsacidæ
Arei et Cuphites
Chorasmi
Mardi
MEDIA
Taurus M.
Ecbatana
ASSYRIA
Mesopotamia
Babylonia
Babylon
Susa
Persepolis
PERSIA
SINUS PERSICUS
Drancæ
Arachosi
Sugambri
INDIA
Ambri
Gedrosi
Gesteani
Hidaspii
Sileni
Gangaridæ
Prasidæ
Hiacensanæ
Indus F.
Hydaspes F.
Bucephale
Nicea
A Scale of British Miles for Longitude
ORBIS TABULA
ad Iustinum.
AFRICA

37
Degrees East from London
42
47
3.
ASIA
MINOR
Taurus Mount
ARMENIA
Siauana
Arsamosata
Tigranocerta
Arsesa Palus
MARE CASPIUM
Caspii
Artemita
Tigranoama
Palus Martiana
Samosata
Amnæa
Nisibis
Edessa
Euphrates R.
Mygdonius R.
Bithaba
Zabata R.
Issus
Alexandria
Zeugma
Cyrros
Hierapolis
Thebura
Seleucia
Berœa
Antiochia
Barsampsa
Carræ
Nicephorium
Nisibis
Achad
Lariana
Tigris R.
Ninus
Gaugamela
Apolonie
MEDIA
CYPRUS
Salamis
Paphos
Amathus
Iapne
Apamea
SYRIA
MESOPOTAMIA
Arbela
Lycus R.
Ecbatana
35
Laodicea
Aradus I.
Antaradus
Emesa
Tripolis
Laodicea Cabiosa sive ad Libanum
Chabora
Gades R.
Byblus
Sura
Thapsacus
Euphrates R.
SYRIA
Thelbe
Sittacene
ASIA
Berytus
Heliopolis
Palmyra
Singara
SENNAAR
Cossæi
Sidon
Tyrus
Damascus
Solitudo Palmyrena
Phorga
Connaxa
Babylonia
Nazareth
Casarea
Samaria
Joppe
Ptolemaïs
Asdod
Ascalon
Gaza
Bethsan
Bostra
Sabe
Pacoria
Selencia
Ctesiphon
Calan
SUSIANA
Susa
PERSIA
Babylon
Borsippe
Vologesia
ARABIA DESERTA
Jerusalem
Bethlehem
Asphaltites Lacus
IUDÆA
CHALDÆA
Agra
Vr sive Urchoa
Teredon
ARABIA PETRÆA
Petra
Pharan
SINUS ARABICUS
SINUS PERSICUS
30
SYRIA et ASSYRIA
ad mentem Ptolomæi
aliorumq.
0 30 60 120 180
Miles of Great Britain
37
42
47
30

IMPERIUM PERSICUM
tempore Cyri Magni.
4
EUROPA
ASIA
AFRICA
SCYTHIA
INDIA
ARABIA
LIBYA
MARE MEDITERRANEUM
MARE CASPIUM
MARE ERYTHRAEUM
PONTUS EUXINUS
ASIA MINOR
ARMENIA
ASSYRIA
MEDIA
PARTHIA
HYRCANIA
BACTRIANA
MARGIANA
SOGDIANA
ARIA
INDIA
CHALDAEA
BABYLONIA
SUSIANA
PERSIA
CARMANIA
Deserta
GEDROSIA
Carmania
Parapamisus
Arachosia
Drangiana
Mardi
Susa
Persepolis
Ecbatana
Babylon
Mesopotamia
Cadusci
Caspii
Sacæ
Scythia
Thracia
Macedonia
Creta
Cyprus
Syria
Caria
Lycia
Cilicia
Taurus M.
Caucasus M.
Tanais F.
Rha F.
Phasis F.
Araxes F.
Oxus F.
Jaxartes F.
Tigris F.
Euphrates F.
Nilus F.
Ister F.
Sinus Persicus
Sinus Arabicus
Ægyptus
Cyrene
Barce
Degrees East from London
British Miles

IMPERIUM PERSARUM
in viginti Provincias sortitum
a Dario Histaspis filio.
Deg. East from London
A Scale of British Miles for Longitude
50 100 150 200
EUROPA
SCYTHIA
Ister F.
Palus Mæotis
PONTUS EUXINUS
MARE CASPIUM
CASPII
Oxus F.
Sacæ
Moschi
Tybareni
Macroni
Mossini
MARDIANI
ARMENIA
Alarodians
Dahæ
SOGDIANA
Bactriana
Thracia
Macedonia
GRÆCIA
Mariani
PHRYGIA
Pactyice
SASPEYRES
Mantiani ani
Ortocori bantes
Caspiani
Panthiniates
PARAPAMISUS
Chorasmiani
MIDIA
Ninus
ASSYRIA
Euphrates F.
Tigris F.
Ecbatana
Taurus M.
PARTHIA
ARIA
ASIA
Creta
Cyprus
MARE MEDITERRANEUM
SYRIA
Phœnicia
Susa
Cissii
Susiana
Persepolis
PERSIA
Babylon
Sarangæ
Sagaritani
INDIA
UTIANI
Cyrene
Barce
Moreides L.
Memphis
ARABIA
Thamanæ ani
LIBYA
Egyptus
Nilus F.
Sinus Arabicus
Sinus Persicus
Indus F.
Gandaritani
ARA
BIA
AFRICA
MARE ERYTHRAEUM

25
30
35
40
45
Deg. East from London
6.
EUROPA
PONTUS EUXINUS
Chersonesus Acherontaica
Thynipses
Salmydessus
Mala
Odrysarum Reg.
THRACIA
Selymbria
Byzantium
Delta
Bosporus Thracius
Calpas F.
Caverna
PAPHLAGONIA
Heraclea
Sagaris F.
Halys F.
BITHYNIA et THRACIA in Asia.
Tibareni
Armeni
Sinope
Cerasus
Trapezus
Gimnias
Harpas F.
Chalybes
Campus Drilianus
Iris F.
Cotes
CAPPADOCIA
Caput Euphratis
ARMENIA
ARMENIA
Euphrates F.
GRÆCIA
Cherson
Cyzicus
Lampsacus
Troas
Phrygia Minor
PHRYGIA Major.
Campus Thebes
Elæus
Lemnos M.
Parthenia
Apollonia
ÆGEUM MARE
Antandrus
Adramittium
Metylena
Ionia
Æolis
Sardes
Hermus F.
Celana
Cayster F.
Tmolus M.
Pagi
ASIA
Carduchi
Chios I.
Ephesus
Meander F.
Colossæ
Iconium
Derbe
Tigris F.
ASSYRIA
MEDIA
PISIDIA
CILICIA
Cydnus F.
Pyramus F.
Taurus M.
Issus
Chalcis
Castra
Soli
Carmus F.
Myriandrus
Euphrates F.
Centrites F.
CRETA
CYPRUS
SYRIA
Belesis
Daradagus F.
Thapsacus
Hespila
Sabbersa
Pyramus
Lycus F.
Zabatus F.
Physcus F.
Phœnicia
ARABIA
Corsote
Pons Navium
Babylon
CHALDAEA
MARE MEDITERRANEUM
Reditus decem Millium
GRÆCORUM.
Juxta Xenophontem.
0 30 60 120 180 240
British Miles

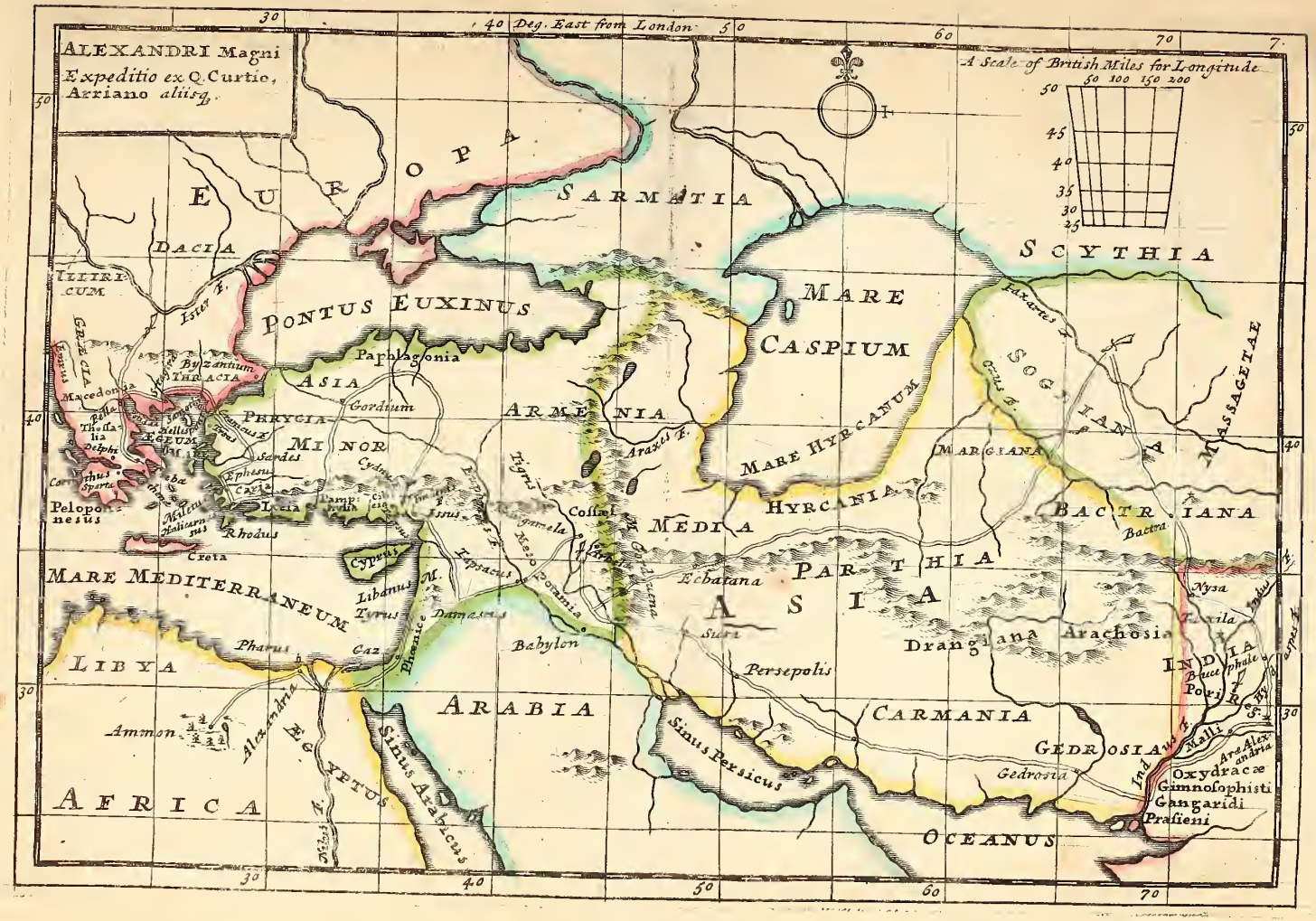
ALEXANDRI Magni
Expeditio ex Q. Curtio,
Arriano aliisq.
A Scale of British Miles for Longitude
50 100 150 200
50
45
40
35
30
25
30 40 Deg. East from London 50 60 70
EUROPA
SARMATIA
SCYTHIA
DACIA
ILLIRICUM
PONTUS EUXINUS
MARE CASPIUM
Paphlagonia
ASIA
Byzantium
THRACIA
GRÆCIA
Macedonia
Cordium
ARMENIA
PHRYGIA MINOR
Sardes
Ephesus
Troja
Pelopon-nesus
Rhodus
Creta
Cyprus
MARE MEDITERRANEUM
Libanus M.
Tyrus
Damascus
Phœnice
Pharus
Caz
LIBYA
Babylon
Ammon
Alexandria
Ægyptus
AFRICA
Sinus Arabicus
ARABIA
Tigris
Euphrates
Mesopotamia
Cossæi
MEDIA
Ecbatana
Susa
Persepolis
Araxes F.
Oxus F.
MARE HYRCANUM
MARGIANA
HYRCANIA
BACTRIANA
Bactra
SOGDIANA
MASSAGETAE
PARTHIA
ASIA
Drangiana
Arachosia
Nysa
Taxila
INDIA
Indus F.
Ara Alexandri
Oxydracæ
Gymnosophisti
Gangaridi
Prasieni
CARMANIA
GEDROSIA
Gedrosia
Sinus Persicus
OCEANUS

8

Deg. East from London
EUROPA
ASIA
AFRICA
ITALIA
GRECIA
THRACIA
MACEDONIA
Thessalia
AEGEUM MARE
PHRYGIA
LYDIA
Sardes
Celenes
Ephesus
Lesbos I.
Chios
PONTUS
CAPPADOCIA
ARMENIA
Taurus M.
Amanus M.
Miletus
Halicarnassus
Caunus
CARIA
CILICIA
Cindes
Tarsus
Soli
MESOPOTAMIA
Euphrates R.
Rhodus I.
CRETA I.
CYPRUS
Cir vestica
SYRIA
Gaza
MARE MEDITERRANEUM
CYRENICA
ÆGYPTUS
ARABIA
Nabathea
0 30 60 120 180
British Miles
REGIONES quas devicit
DEMETRIUS
cognomine Poliorcetes.

Degrees East from London
EUROPA
GALLIA
Lugdunum Segusianorum
Vienna
Arelate
ILLYRICUM
ITALIA
HISPANIA
Roma
Pontia I.
MARE
Thessalonica
GRAECIA
Nicopolis
Larissa
Achaia
Athenæ
Corinthus
Sparta
SICILIA
Syracusæ
Carthago
Creta I.
Gortyna
MEDITERRANEUM
Cyrene
AFRICA
LYBIA
PONTUS EUXINUS
Amisus
Neocæsarea
Ancyra
Galatia
BITHYNIA
Nicomedia
Prusa
Ariaba
Gynnada
Ilium
Pergamus
Smyrna
Sardes
ASIA MINOR
Cappadocia
ASIA
Parthia
Pisidia
Iconium
Philadelphia
Antiochia
Magnesia
Ephesus
Apamea
Trallis
Hierapolis
Adiabene
Tigris R.
Edessa
Euphrates R.
PERSIA
Antiochia
CŒLE
Emesa
SYRIA
Cyprus
Laodicea
Tyrus
Turris Stratonis
Cæsarea Palæstinæ
Iamnia
Necopolis
Ierusalem
Phenicia
Cæsarea
Damascus
Gamala
Pella
Gaulanius
Bostra
Machærus
Hierichus
Berenice
Gallirrhoe
Philadelphia
Gadara
Scythopolis
Ascalon
Gaza
Antea
Themnis
Taposiris
Mareotis Palus
Arsinoë
Antinoë polis
Ptolemais
Cephro Colluthium
ARABIA
Porphirites
Arabicus Sinus
60 120 180 240 300
British Miles
Notitia Locorum apud EUSEBII Historiam Ecclesiasticam.

Deg. E. from London
EUROPA
Scythia
PONTUS EUXINUS
Moesia
ADRIATICUM MARE
ITALIA
Cic ones
THRACIA
PAPHLAGONIA
COLCHIS
AMAZONES
PHRYGIA
Ascania
Azam
MYSIA
Cillani
Meoni
ASIA
Alysoni
Colophon
CARIA
LYCIA
CILICIA
Rhodus I.
Salamis
CYPRUS
Paphos
Sidon
Phœnicia
Euphrates fl.
MARE MEDITERRANEUM
Creta I.
Cythera I.
AFRICA
ÆGYPTUS
British Miles
BELLI TROJANI
Circuitus Secundum
Dictyn Cretensem &
Daretem Phrygium.

10
15
20
25 Degrees East from London
EUROPA
ITALIA
Latium
Circe
Formiæ
Lestrigoni
Sirenarum I.
Æoliæ I.
Scylla
Ogygia seu Calypsûs I.
Æthna M.
Cyclopes
SICILIA
Charybdis
Portus Ulyssis
GRÆCIA
Phæacia seu Corcyra
Ithaca
THRACIA
Cicones
Troja
TROAS
ASIA
MARE
CRETA
Meninx seu Lotophagites I.
MEDITERRANEUM
AFRICA
NAVIGATIO
ULYSSIS
secundum Homerum.
0 30 60 120 180 240
British Miles
40
35
30

13
18
23 Degrees East from London
12.
ITALIA sive
HESPERIA
Oenotri
Roma
Laurentum et
Circei
Ausones
Caieta
Cumæ
Averni L.
Tiberis Fl.
Oenotria I.
Sirenusarum I.
Tarentum
Tarentinus Sinus
MAGNA
GRÆCIA
Lacina
Scylla
Scylæum
Iacium
Caulon
Locri
Pelorus Pr.
Eryx
Drepanum Pr.
Segesta
Cyclopes Ætna M.
SICILIA sive
TRINACRIA
Lilybæum Pr.
Carthago
Charybdis
Sinus Murgantium
Ortygia I.
Pachynus Prom.
Gela F.
Syracusa
Arethusa
Ceraunii M.
Chaonia
Dodona
Buthrotus
Phæacia
Actium
Leucadia
Neritus
Ithaca
Cephalenia
Same
Dulichium
Zacynthus
Strophades
Myrtoum
Venetus
Aenia
MACEDONIA
THRACIA
Simois
Troas
Phrygia
Tenedos I.
ÆGEUM
MARE
Eubœa
Cyclades
Myconus
Delos
Naxos
Paros
Samos
Chios
Malea Prom.
Dicte M.
Pergamus
Cuxetes
Ida M.
Gnossus
CRETA I.
IONIUM
MARE MEDITERRANEUM
Syrtis Minor
Syrtis Major
AFRICA
ASIA
40
35
0 30 60 120 180
British Miles
NAVIGATIO ÆNEÆ
secundum Virgilium.

10
15
20
25
30
Deg. E. from London
40
35
30
EUROPA
ASIA
AFRICA
ITALIA
Roma
Alba
Lavinium
Laurentum
Latini
Opici
Epitithas
Salentini
C. Minervæ
P. Veneris
Scylletium Pr.
MARE TYRRHENUM
Porchyta I.
Portus Misenum
Leucosia
Palinurium Pr.
Elyma
Drepanum
Segeste
Aluntium
SICILIA sive SICANIA
Crimisus F.
Carthago
MARE IONIUM
Sinus Ambracicus
Leucadia
SICULUM MARE
MARE MEDITERRANEUM
Cruseani
THRACIA
Aenia
Pallena
Ignis T.
Ida M.
Troja
Porthmus Aquilonius
Porthmus Boreus
Buthrotus
Dodona
GRÆCIA
Ambracia
Actium
ÆTOLIA
Oeniadæ
ACHAIA
Corinthus
PELOPONNESUS
Arcadia
Orchomenus
Nestor
Pylos
Cythera I.
Cinethium Pr.
CRETA I.
AEGEUM MARE
0 60 120 180 240 300
British Miles
NAVIGATIO
ÆNEÆ
in Primo Libro Dionysii
Halycarnassensis adnotata.

HELLAS sive GRÆCIA,
Imperiumq, Cræsi ad Herodotum.
14.
0 30 60 90 120
British Miles
25
30
35
40
GETÆ
PONTUS EUXINUS
Ister F.
Cius F.
Hæmus Mons
Rhebus F.
Tiara F.
Apollonia
Salmydessus
Regio
Odrysarum
Rhodope Mons
Trauses
Agathirses
Pergamum
Grestonia
Odomantes
Mygdonia
Strymon F.
Bisaleta
Siela
Stagira
Acanthus
Asse
Nesus
Eion
Perinthus
Tiradis
Bisanthe
THRACIA
Thinicus
Chalcedon
MARIANDIUS
PAPHLAGONIA
Sinope
Therm
Thiscyra
Pterie
Thermodon F.
Halys F.
CAPPADOCIA
MACEDONIA
Axius F.
Pella
Ludias F.
Aliacmon F.
Edessa
Strymon F.
Olympus
Pieria
Thasus I.
M. Athos
Imbros I.
Lemnos
Ampelus Pr.
Sithonia
Sarge
Madytus
Sestus
Abydus
Lampsacus
Cergina
Propontus
THRACIA in ASIA
Cyzicus
Bithynia
PHRYGIA
CROESI
REGNUM
SYRIA
ARMENIA
Dodona
Cocyra
Leucadia
Acarnania
Ambracius S.
Perrebia
Gonnesa
M. Olympus
M. Ossa
Tempe
THESSALIA
Penæus F.
Phtiotida
Moliens
Sepias Pr.
Thermaicus Sinus
ÆGEUM MARE
Troas
Antandrus
Thebe
Mysia
Adramitus
Pergamus
Ætolis
Scamander F.
Methymna
Arisbe
Lesbos I.
Mytilene
Hellespontus
Idæus M.
M. Hermus
Hermus F.
Cephalenia
Dorida
Parnassus M.
Thermopylæ
Locris
Delphi
Bœotia
Thebæ
Chalcis
Eubœa
Artemisium
Oreus
Aulis
Sinus Corinthiacus
Corinthus
Isthmus
Megara
Eleusis
Athenæ
Platæa
Achaia
Sicyon
Elis
Zacynthus
Orchomenus
Pisa
Arcadia
Epium
Mantinea
Argos
Salamis I.
Ægina
Troezen
Alpheus F.
Lepræum
Mociste
PELOPONNESUS
Pylus
Pyrgo
Lacedæmon
M. Taygetus
Epidaurus
Cythera I.
Malea Prom.
Tænarium
Vasilipotamo F.
Cephissus F.
Asopus F.
Chios I.
Smyrna
Lydia
Phocæa
Cuma
Sardes
MÆONIA quæ postea
Lesbos I.
Methymna
Cap. Pharetra
Andros
Tenos
Myconus
Delos
CYCLADES I.
Naxos
Melos
Cimolus
Ios
Sicinus
Pholegandros
Thera I.
Carpathium Pelagus
Rhodus I.
Ionia
Teos
Myonesus
Clazomene
Colophon
M. Timolus
Ephesus
Myunta
Cladius F.
Mæander F.
Samus
Leria
Miletus
CARIA
Ceramus
M. Lyda
M. Calindæ
Miliada
LYCIA
Xanthus
Phaselis
Patara
Taurus Mons
PAMPHYLIA
Termessus
CILICIA
Tarsus
Solæ
SYRIA
Euphrates F.
Camina
Nisyrus
Rhodus
Lindus
Camirus
Halicarnassus
Cnidus
Coos
Calissus
Cyprus
Phœnicia
MARE MEDITERRANEUM
CRETA
Cydonia
Itanus

Degrees East from London
20
25
30
15
40
35
GRECIA ANTIQUA
Secundum Cornelium Nepotem, Cellarium &c.
EUROPA
ASIA
MARE
IONIUM
GRÆCUM
MARE CRETICUM
MARE AEGEUM
EPIRUS
THESSALIA
MACEDONIA
THRACIA
Propontus
Pelagonia
Taulanti
Lyncestis
Apollonia
Dessaretæ
Mygdonia
Amantia
Orestis
Bisaltea
Siela
Nesus
Maronia
Aenos
Thasus I.
Imbros I.
Lemnos I.
Tenedos I.
Troas
Ida M.
Abydus
Dardanum
Rhoeteum
Lampsacus
Sestos
Abydos
Onchesmus
Buthrotus
Cassiope
Corcyra I.
Corcyra
Dodona
Molossi
Pindus M.
Leucimna I.
Ambracia
Pachsus I.
Leucadia I.
Cephalenia I.
Cephalenia
Zacynthus I.
Zacynthus
Alpheus Fl.
Strophades I.
Pylus Messenia
Navarino
Sphagia I.
Messeniacus Sinus
Laconicus Sinus
Cythera I.
Malea Pr.
Minoa
Melos I.
Thera I.
Anaphe I.
Sicinus
Pholegandrus
Siphnus
Seriphus
Cythnus
Delos
Myconus
Tenos
Andros
Naxos
Paros
Amorgus
Astypalea
Icaria I.
Samos
Chios I.
Lesbos I.
Methymna
Arisba
Mytilene
Phocaicum Mare
Cuma
Smyrna
Colophon
Ephesus
Myunta
Miletus
Ionia
Lydia
Caria
Lycia
Phanæum Pr.
Scyros
Euripus
Chalcis
Eretria
Carystus
Cephareum Pr.
Sunium Pr.
Thermaicus Sinus
Strymonicus Sinus
Singiticus Sinus
Toronaicus Sinus
Pallenæus Pr.
Sithonia
Acanthus
Torone
Singus
Scione
Mendis
Pydna
Olynthus
Olympus M.
Pella
Thessalonica
Therma, post
Aenia
Sigonia
Axius F.
Strymon F.
Cyrrestæ
Lydias F.
Alicmon F.
Peneus F.
Gonnussa
Larissa
Pharsalus
Magnesia
Pelion
Ossa M.
Sciathus
Scopelus
Halonesus
Cambrus
Reparethus
Maliacus Sin.
Phthiotis
Pelasgiotis
Pagasæ
Proleteum
Phalasia Pr.
Sandalia
Arisba
Pergamus
Antandrus
Adramyttium
Atarneus
Grynium
Elæus
Hellespontus
Aetolia
Acarnania
Ozolæ
Locri
Phocis
Boeotia
Attica
Megara
Eleusis
Athenæ
Piræus
Salamis I.
Aegina
Saronicus Sin.
Argo
Epidaurus
Troezen
Achaia
Elis
Arcadia
Messenia
Laconia
Argolicus Sinus
Mirtoum Mare
Cyclades Insulæ
Icarium Mare
Myrtoum Mare
Carpathium Pelagus
Carpathus I.
Casus I.
Rhodus I.
Lindus
Ialysus
Camirus
Cos I.
Calymna
Leros
Leria
Amorgus
Halicarnassus
Cnidus
Myndus
Mylantia Pr.
Azibintha I.
Cerigo I.
Cythera
Cimarus Pr.
Cisamus
Dyctinnæum P.
Dia I.
Corycæ
Polyrhenia
Rhamnus
Aptera
Cydonia
Dion Pr.
Panormus
Itanum Pr.
Phoc I.
Cantanum
Lissus
Tarbus
Ida M.
Cortyna
Lyctus
Lebinus Port.
Etocxertes
Dictæ Mons
Criu Metopon Pr.
Phanix Port
Metallum
Gortynius
Crete Insula
Stadia Græca quorum 600 Gradui respondent
0 300 600 900 1200
0 10 20 30 40 50 60 90 120
Miles of Great Britain

Expeditio AGESILAI
DUCIS SPARTANI
secundum Xenophontem.

Acquisitiones
PYRRHI Epirotarum Regis *sicut in* Plutarcho.

35 Deg. East from London
18
SYRIA
ÆGYPTUS
sicut in Libro
Herodoti secundo
describitur.
Sinus Plinthicus
Bolbiticum ostium
Sebennyticum Ost.
Mendesium Ost.
Saiticum Ost.
Pelusium
Canopus
Anthylla
Plinthine
Mareotis Lacus
Casius M.
Salinæ
Magdolum
Daphnæ
Bubastus
Nilus F.
Cercasorum
Pyramides
Heliopolis
Memphis
Apia
Acanthon
Busiris
Moerides Lacus
LIBYA
Marci
Hermotymbie
ARABIA
SINUS ARABICUS
ASIA
0 30 60
British Miles
Oasis Minor
Nilus fluvius Africam inter & Arabiam fluxit
Chemnis
Arabum Ægyptiorum Habitatio
AEGYPTUS
Oasis Major
THEBAIS
Thebæ
Syene
Canopicum Ostium
Bolbiticum Ostium
Sebennyticum Ost.
Mendesium Ostium
Saiticum Ostium
Pelusium Ostium
Esthanga
Perseu
Specula
Thmuis
Mendes
Busiris
Sebennys
Onuphis
Tanis
Pelusium
Daphnæ
Bubastus
Anthylla
DELTA
Sais
Athribis
Aphnæ
Phaboe
Nitphar
Nathro Insula
Prosopis
Calasires
15 30
British Miles
Cercasorum
Pyramides
Memphis
Heliopolis
Tropicus Cancri
Elephantine
I. Tacompsos
Mophi M.
Nyssa
Catadupi
Cataractes
AETHIOPIA
30
25
35

LYBIA

ad mentem Herodoti.

7
12
17 Deg. East from London
20
MARE
Castra Scipionis
Castris Regiminus
Hermæo vel
Mercurii Prom.
Utica
Neapolis
Clupea
Cosyra
Carthago
Aquilari
Hippo
Adrumetum
Agar
Cirtha
Uzita
Vacca
Ruspina
Thapsus
Leptis
Zama
NUMIDIA
AFRICA
Tisdrus
Acholla
Usilla
Cercina I.
Syrtis Minor
Zetta
Ampsaga F.
Rubricatus F.
Bagrada F.
INTER
NUM
GÆTULIA
AFRICA
35
30
AFRICA ex
BELLO AFRICANO.
C. Julii Cæsaris.
0 30 60 120 180 240
British Miles
Anemusa
Æthusa
et Ægusa
Relagia et
Tarichia Ins.
Lopadusa
0 60 120
British Miles
Taphosiris
Pharus
Canopus
Alexandria
Palus
Mareotis
Pelusium
LIBYA PARS
ÆGYPTUS
Ægypti
Africa terminus
ÆGYPTUS ex BELLO ALEXANDRINO
C. Julii Cæsaris.

9
8
7
6
5 Deg. West from London
3
21.
HISPANIA ULTERIOR
LUSITANIA
Bæturia
Castulo
Bætis F.
Corduba
Ulla
Salsum F.
Castra Posthumy
Ategua
Aspaula
Sorita
Singulus F.
Ucubis
Italica
Lænus
Astigi
Hispalis
Cilbicens F.
Carmona
Obeculo
Urso
Crematur a Cæsare
Carruca
Bætis F.
Asta
Munda
Malaca
Gades
Carteia
Fretum Gaditanum
MARE INTERNUM
AFRICA
0 5 10 20 30 40 50 60
British Miles
38
37
36
4
3
BÆTICA sive
HISPANIÆ Pars Australis
ut in CÆSARE descripta
de BELLO HISPANICO.

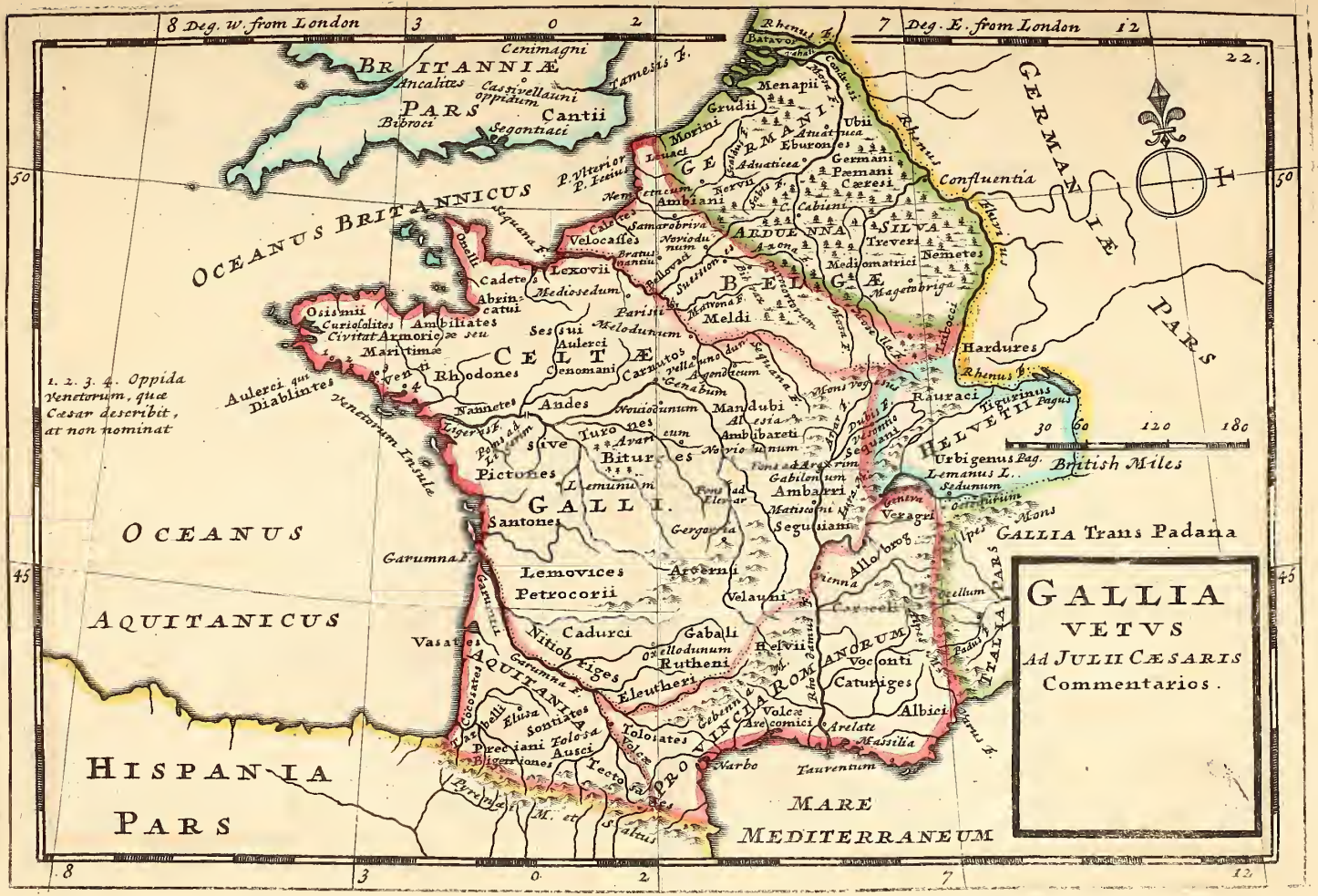
8 Deg. W. from London
7 Deg. E. from London
22.
50
45
BRITANNIÆ PARS
OCEANUS BRITANNICUS
GERMANIÆ PARS
GERMANI
BELGÆ
CELTÆ
GALLI.
OCEANUS AQUITANICUS
HISPANIA PARS
MARE MEDITERRANEUM
ITALIA
GALLIA Trans Padana
HELVETII
SILVA ARDUENNA
SILVA Hercynia
Rhenus F.
Tamesis F.
Sequana F.
Garumna F.
Ligeris F.
Mosa F.
Mosella F.
Arar F.
Dubis F.
Rhodanus F.
Padus F.
Tiberis F.
Cenimagni
Ancalites
Cassivellauni oppidum
Cantii
Segontiaci
Bibroci
Menapii
Morini
Grudii
Batavi
Insula
Ubii
Germani
Cæresi
Pæmani
Confluentia
Treveri
Nemetes
Mediomatrici
Mageto briga
Hardures
Rauraci
Tigurinus Pagus
Urbigenus Pag.
Lemanus L.
Sedunum
Veragri
Nantuates
Seduni
Salassi
Allobroges
Vocontii
Albici
Massilia
Arelate
Volcæ Arecomici
Volcæ Tectosages
Narbo
Tolosa
Tolosates
Tectosages
Taurentum
Helvii
Cadurci
Gabali
Nitiobriges
Eleutheri
Vasates
Tarbelli
Elusates
Sontiates
Preciani
Bigerriones
Ausci
Pyrenæi M. et
Salutii
Lemovices
Petrocorii
Santones
Pictones
Rhodones
Andes
Turones
Bituriges
Lemanum
Aulerci Diablintes
Aulerci Cenomani
Ambiliates
Curiosolites
Civitat Armoricæ seu
Maritimæ
Osismii
Abrincatui
Cadetes
Lexovii
Mediosedum
Velocasses
Caleti
Ambiani
Atuatuca Eburones
Aduatica
Nervii
Samarobriva
Noviodunum
Bratuspantium
Sylvanectes
Suessiones
Parisii
Meldi
Meldunum
Senones
Agendicum
Carnutes
Autricum
Andecavi
Turones
Namnetes
Venetorum Insulæ
Venetorum Civitas
Redones
Aulerci Eburovices
Lexovii
Caleti
Veliocasses
Viducasses
Abrincatui
Unelli
Baiocasses
Bellovaci
Silvanectes
Suessiones
Remi
Catalauni
Treveri
Mediomatrici
Leuci
Nemetes
Rauraci
Sequani
Helvetii
Ambarri
Segusiani
Allobroges
Gabalum
Matisco
Cabilonum
Lugdunum
Vienna
Gergovia
Arverni
Velauni
Segusiani
Ambibareti
Aedui
Boii
Lingones
Senones
Mandubi
Alesia
Novio dunum
Fines Arverum
Fines Lingonum
Fines Senonum
Fines Aedorum
Fines Bituricum
Fines Carnutum
Fines Trevirorum
Fines Remorum
Fines Suessionum
Fines Bellovacorum
Fines Nervium
Fines Ubiorum
Fines Menapiorum
Fines Morinorum
Fines Atrebatum
Fines Ambianorum
Fines Caletorum
Fines Veliocassium
Fines Lexoviorum
Fines Eburovicum
Fines Aulercorum Cenomanorum
Fines Aulercorum Diablintum
Fines Redonum
Fines Namnetum
Fines Pictonum
Fines Santonum
Fines Petrocoriorum
Fines Lemovicum
Fines Cadurcorum
Fines Gabalorum
Fines Nitiobrigum
Fines Eleutherorum
Fines Vasatum
Fines Tarbellorum
Fines Elusatium
Fines Sontiatium
Fines Preciorum
Fines Bigerronum
Fines Auscorum
Fines Tolosatium
Fines Volcarum Tectosagum
Fines Volcarum Arecomicorum
Fines Helviorum
Fines Vocontiorum
Fines Allobrogum
Fines Albicorum
Fines Massiliensium
Fines Taurentinorum
Fines Narbonensium
Fines Rutenorum
Fines Cadurcorum
Fines Arvernorum
Fines Velaunorum
Fines Segusianorum
Fines Helvetiorum
Fines Rauracorum
Fines Tigurinorum
Fines Nantuatium
Fines Veragrorum
Fines Sedunorum
Fines Salassorum
Fines Lepontiorum
Fines Insubrium
Fines Cenomanorum
Fines Anamanorum
Fines Boiorum
Fines Senonum
Fines Lingonum
Fines Mediomatricorum
Fines Leucorum
Fines Nemetum
Fines Triborum
Fines Rauracorum
Fines Helvetiorum
Fines Sequanorum
Fines Aeduorum
Fines Bituricum
Fines Carnutum
Fines Trevirorum
Fines Remorum
Fines Suessionum
Fines Bellovacorum
Fines Nervium
Fines Ubiorum
Fines Menapiorum
Fines Morinorum
Fines Atrebatum
Fines Ambianorum
Fines Caletorum
Fines Veliocassium
Fines Lexoviorum
Fines Eburovicum
Fines Aulercorum Cenomanorum
Fines Aulercorum Diablintum
Fines Redonum
Fines Namnetum
Fines Pictonum
Fines Santonum
Fines Petrocoriorum
Fines Lemovicum
Fines Cadurcorum
Fines Gabalorum
Fines Nitiobrigum
Fines Eleutherorum
Fines Vasatum
Fines Tarbellorum
Fines Elusatium
Fines Sontiatium
Fines Preciorum
Fines Bigerronum
Fines Auscorum
Fines Tolosatium
Fines Volcarum Tectosagum
Fines Volcarum Arecomicorum
Fines Helviorum
Fines Vocontiorum
Fines Allobrogum
Fines Albicorum
Fines Massiliensium
Fines Taurentinorum
Fines Narbonensium
1. 2. 3. 4. Oppida Venetorum, quæ Cæsar describit, at non nominat
30 60 120 180
British Miles
GALLIA VETUS
Ad JULII CÆSARIS Commentarios.

Deg. E. from London
12
13
14
15
16
43
42
41
ETRURIA
seu
TUSCIA
MARE TUSCUM
ADRIATICUM
MARE
SAMNIUM
Apenninus Mons
Tiber F.
Nar F.
Volsinii
Caminus Mons et Lacus
Interamna
Velinus Lacus
Velinus F.
Ocriculi
SABINI et Umbri
Falisci
Lubra
Lacus Vadimonis
Regillum
Sutrium
Cremera
Veientes
Fidenæ
Picentia
Mal Vius Pons
Cures
Eretum
Capreolum
Nomentum
Erythii
Ani F.
Carseoli
Marsi
Equi
Corfinium
Sulmo
Crustumerium
Tibur
Cœninenses
Regillus Lacus
Præneste
Hernici
Frentum
Sora
Liris F.
Roma
Anterna
Collatia
Tusculum
Albani
Gabii
Alba
Aquilla
Iuturna Lacus
Cora
Suessa Pometia
Sacriportus
Volci
Verulæ
Fregellæ
Ostia
Ardea
Aricia
Antium
Cariolæ
Stadium
LATIUM
Ausunci
Campi
Pontini
Formiæ
Massicus Mons
Caieta
CAMPANIA
Capua
Nola
Candidum
Vulturnus F.
M. Falernus
M. Gaurus
Averni L.
Cumæ
Puteoli
Neapolis
Vesuvius Mons
Herculaneum
Pompeianum
Picentini
Baiæ
Lucrinus Lacus
Misenum Prom.
ROMANI IMPERII
Primordia ut apud Florum.
0 10 20 40
British Miles

ROMANUM IMPERIUM
Iuvenile Secundum
L. Florum.
GALLIA
Brenni
Galli
INSUBRES
Tridentium
VENETIA
Athesis F.
Isara F.
Alpes M.
Padus F.
Rhodanus F.
Sylvia
Aquæ Sextiæ
Oxibii
Deciates
Massilia
Varus F.
LIGURIA
Ligures Apuani
Apenninus M.
Genua
Albium Ingaunum
MARE LIGUSTICUM
Macra F.
Mutina
Bononia
Ravenna
Arimi-num
Esula
Florentia
ETRURIA
Lacus Trasimenus
Tiberis F.
Umbria
Picenum
Perusia
Nuceria
Camerinum
Asculum
Spoletium
Reate
Nar F.
Corfinium
Sulmo
Roma
Aurunci Mons
Samnium
Aurunci Campi
Ascu-lum Ap.
Aufidus F.
Vicetia
Iuvenum
Apulia
Vulturnus M.
Averni L.
Cumæ
Misenum
Baiæ
Neapolis
Pompeii
Silarus Flu.
Caudium
Cannæ
Calabria
Brundusium
Hydruntum
Tarentum
Metapontius
Siris F.
Heraclea
Thurii
BRUTIUM
Liparæ Insula
Lipara
Messana
Ætna Mons
Panormus
SICILIA
Lilybæum
Agrigentum
Enna
Syracusæ
Arethusa Fons
Camarinum
Camarinæ Saltus
Eryx M.
Drepanum
Ægates Insulæ
CORSICA I.
Aleria
MARE TUSCUM
MARE
ADRIATICUM MARE
Curicta I.
Dyrrachium
EPIRUS
Oricum
SARDINIA I.
Olbia
Caralis
INTERNUM
0 30 60 120
British Miles
8
13
18
24
45
40
Deg. East from London

Expeditio
HANNIBALIS
Pænorum Imperatoris,
uti describitur in Livio &
Cornelio Nepote.
0 60 120 180 240 300
Miles of Great Britain
Deg. East from London
EUROPA
AFRICA
OCEANUS
GAUL
HISPANIA
ITALIA
CORSICA
SARDINIA
SICILIA
MARE MEDITER
RANEUM
MARE ADRIATICUM
NUMIDIA
Atlas Mons
Fretum Herc leum
Albutela
Salmantica vel
Herman dita
Vettones
Carpetani
Sag untum
Castulo
Carthago N
Olcades
Gades
Volces
Narbo
Ruscino
Illiris
Iberus
Lemanus L.
Alpes M.
Aquitania
Confluent
Arar F.
Allobroges
Taurini
Insubres
Placentia
Cremona
Ravenna
Fajula
Arretium
Spoletium
Samnium
Capua
Neapolis
Pouilla
penuria
Lucania
Tarentum
Lacinia
Locri
Syracusa
Agrigentum
Carthago
Ardu metu
Zama
Leptis
Epirus

26.
ROMANUM IMPERIUM
sicut in CÆSARIS Commentariis et Silio Italico.
MARE
ATLANTICUM
GERMANIA
EUROPA
BELGÆ
GALLIA
CELTÆ
Avaricum
Gergovia
Aquitani
Rutheni
Arelate
Allobroges
Alpes M.
Gallia
Cisalpina
Albicia
Tarentum
Varus F.
Massilia
ITALIA
Ravenna
Rubicon F.
Ariminum
Roma
Tiberis F.
Alba
Terracina
Casinum
Neapolis
Peligni
Marsi
Sulma
Capua
Apulia
Lucania
Thurii
Cosentia
Vibo
Brutiu.
Corsica
Sardinia
Caralis
Balearides I.
HISPANIA
Cantabri
Hispania Citerior
Celtiberia
Osca
Cinga F.
Sicoris F.
Ausetani
Lalectani
Ilerda
Calaguris
Vettones
Lusitania
Illercaones
Tarraco
Iberus F.
Medobriga
Anas F.
Silvaticensis
Castulo
Corduba
Italica
Hispalis
Munda
Malaca
Bætis F.
Gades
Carteia
Fretum Gaditanum
ILLIRICUM
Dalmatia
Iadera
Salona
ADRIATICUM
MARE
Nymphæum
Lissus
Dyrrachium
Apollonia
Macedonia
Candavia
Amphipolis
THRACIA
Thessalia
Acarnania
Corcyra I.
Buthrotum
Ætolia
Achaia
Elis
Peloponnesus
Bœotia
Athenæ
ÆGEUM MARE
Cyclades I.
PONTUS EUXINUS
Bosphorus
PONTUS
Zela
Comana
Nicopolis
Mazaca
BITHYNIA
ARMENIA
GALATIA
ASIA
Troas
Pergamus
Ephesus
Tralles
Cilicia
Tarsus
Amanus M.
Euphratus F.
Antiochia
Rhodus
Cyprus
Creta
SYRIA
Ptolemais
Phœnicia
Ituræa
Nabatœi
Sinus Arabicus
MARE
MEDITERRANEUM
Aponiana I.
Sicilia
Messana
Lilybæum
Utica
Hippo
Campus
Carthago
Clupea
Aquilari
Adrumesa
Thapsus
Leptis
Cirtha
Rusucurium
NUMIDIA
MAURITANIA
AFRICA
Cyrene
Parætonium
Pharus
Canopus
Alexandria
Pelusium
Delta
Nilus F.
ÆGYPTUS
LIBYA
0 60 120 180 240 300
British Miles
Deg. East from London

TYPUS REGIONUM
per quas grassatum est bellum civile inter
POMPEIUM et CÆSAREM.
Degrees East from London
EUROPA
ASIA
AFRICA
MARE ATLANTICUM
MARE MEDITERRANEUM
Belgæ
Gallia
Helveti
Vindelicia
Pannonia
Illiricum
Dacia
Thracia
Moesia superior
Moesia inferior
Pontus Euxinus
Sarmatiae Europaeae Pars
Sarmatiae Asiaticae Pars.
Bastarnea
Getæ
Provincia Romanorum
Aquitania
Liguria
Italia
Corsica
Sardinia
Tyrrhenium Mare
Hispania
Lusitania
Vettones
Celtiberi
Bætica
Turduli
Turdetani
Baetuli
Oretani
Carpetani
Vascones
Cantabri
Astures
Gallaici
Ilergetes
Indigetes
Baleares Insulæ
Pityusæ I.
Herculeum Fretum
Gades
Carthago Nova
Sinus Numidicus
Numidia
Mauritania
Tingitana
Cæsariensis
Africa
Sicilia
Syracusæ
Ionium Mare
Peloponnesus
Achaia
Macedonia
Thessalia
Epirus
Illyricum Græcum
Dalmatia
Pannonia
Noricum
Rhætia
Vindelicia
Helvetii
Pontus et Bithynia
Paphlagonia
Cappadocia
Galatia
Armenia
Phrygia Major
Asia Propria
Troas
Lydia
Caria
Lycia
Pamphylia
Cilicia
Rhodus
Creta
Cyprus
Syria
Judæa
Arabia
Alexandria
Pelusium
Sidon
Tyrus
Damascus
Hierosolym
Asphaltites Lacus
Gaza
Tripolis
Tripolitana
Syrtis Major
Syrtis Minor
Cyrenaica
Pentapolis
Libya
Catabathmus
Lotophagi
Mampsarus Mons
Thambes Mons
Atlas Minor
Atlas Major
Thisibi Mons
Erchidæ
Nasamones
Marmarica
Ammon
Libya exterior
Ægyptus
Nilus F.
Sinus Arabicus
Mæotis Palus
Bosphorus Cimmerius
Bosphorus Thracius
Tauro Chersonesus
Tanais Fl.
Rhenus F.
Danubius F.
Padus F.
Tiberis F.
Euphrates F.
Tigris F.
Nilus F.
Iordanes F.
Thermodon F.
Halys F.
Taurus M.
Alpes
Pyrenæi Montes
Hercynia Sylva
Rhipæi Montes
Hæmus M.
Rhodope M.
Olympus
Ida M.
Ætna
Vesuvius
Carthago
Utica
Hippo Regia
Leptis Magna
Oea
Sabrata
Lepcis
Adrumetum
Thapsus
Zama
Cirta
Hadrumetum
Mercurii Pr.
Pachynum Pr.
Pelorum Pr.
Lilybæum Pr.
Sacrum Pr.
Artabrorum Pr.
Celtici
Lusitani
Turduli
Bastuli
Hispalis
Corduba
Emerita Augusta
Tarraco
Carthago Nova
Saguntus
Numantia
Pompeii Castellum
Iulia Caesarea
Iulia Toga
Iulia Alpes
Augusta Taurinorum
Augusta Vindelicorum
Augustodunum
Augusta Treverorum
Colonia Agrippinensis
Lugdunum
Narbo Martius
Massilia
Arelate
Forum Julii
Ostia
Capua
Neapolis
Brundusium
Tarentum
Rhegium
Syracusæ
Panormus
Lilybæum
Corinthus
Athenæ
Thessalonica
Dyrrachium
Apollonia
Byzantium
Nicomedia
Nicæa
Cyzicus
Ephesus
Miletus
Halicarnassus
Rhodus
Tarsus
Antiochia
Seleucia
Alexandria
Damascus
Hierosolyma
Gaza
Pelusium
Arsinoe
Berenice
Cyrene
Apollonia
Ptolemais
Leptis Magna
Oea
Sabrata
Lepcis
Thapsus
Zama
Cirta
Hadrumetum
Utica
Carthago
Hippo Regia
Leptis Magna
Syrtis Minor
Syrtis Major
Tripolis
Tripolitana
Cyrenaica
Pentapolis
Catabathmus
Lotophagi
Mampsarus Mons
Thambes Mons
Atlas Minor
Atlas Major
Thisibi Mons
Erchidæ
Nasamones
Marmarica
Ammon
Libya exterior
Libya
Ægyptus
Nilus F.
Sinus Arabicus
Arabia
Judæa
Syria
Cyprus
Rhodus
Creta
Mare Creticum
Lycia
Pamphylia
Cilicia
Alexandria
Caria
Doris
Phrygia Major
Bithynia
Pontus et Paphlagonia
Cappadocia
Galatia
Armenia
Asia Propria
Troas
Lydia
Ionia
Aeolis
Mysia
Bithynia
Pontus Euxinus
Thracia
Macedonia
Thessalia
Epirus
Achaia
Peloponnesus
Ionium Mare
Sicilia
Syracusæ
Rhegium
Tyrrhenium Mare
Sardinia
Corsica
Italia
Liguria
Gallia
Aquitania
Provincia Romanorum
Belgæ
Germania
Vindelicia
Helvetii
Pannonia
Illiricum
Dacia
Thracia
Moesia superior
Moesia inferior
Sarmatiae Europaeae Pars
Sarmatiae Asiaticae Pars.
Bastarnea
Getæ
Tauro Chersonesus
Mæotis Palus
Bosphorus Cimmerius
Bosphorus Thracius
Tanais Fl.
Rhenus F.
Danubius F.
Padus F.
Tiberis F.
Euphrates F.
Tigris F.
Nilus F.
Iordanes F.
Thermodon F.
Halys F.
Taurus M.
Alpes
Pyrenæi Montes
Hercynia Sylva
Rhipæi Montes
Hæmus M.
Rhodope M.
Olympus
Ida M.
Ætna
Vesuvius
0 60 120 180 240 300
British Miles

28.
Degrees East from London
IMPERII ROMANI
Iuxta LUCANUM Typus.
60 120 180 240 300
Miles of Great Britain
EUROPA
GERMANIA
BELGÆ
Sequana F.
CELTE
GALLIA
Veneti
Ligeris F.
Genabum
Carantonius sive Canentelus F.
Garumna F.
Lemovices
Atur F.
Vogesus M.
Rhenus F.
Arar F.
Lemanus L.
Alpes Mons
Rhodanus F.
Gebenna M.
Padus F.
Massilia
Liguria
Stoechades I.
Atax F.
Pyrenæi M.
Asturia
Iberus F.
Ilerda
Vettones
HISPANIA
Tagus F.
IBERIA
Munda
Balearides I.
CORSICA
SARDINIA
MARE
Sacriportus
Tiberis F.
Roma
Neapolis
Mutina
ITALIA
Auximum
Corfinium
Canna
Brundusium
Ausonia
Palinurus Pr.
C. Pelorus
Panormus
Eryæ M.
SICILIA
Ætna M.
Arethusa Fons
MARE ADRIATICUM
Curicta I.
Liburnia
Jader
Dalmatia
Salona
Nymphæum Pr.
PANNONIA
Ister qui et Danubius F.
DACIA
Getæ
Tomi
Arieans
SARMATIA
Borysthenes F.
SCYTHIA
Mæotis Palus
Marcobi
PONTUS EUXINUS
Cyaneæ sive Symplegades Ins.
Bosphorus
PONTUS
CAPPADOCIA
COLCHI
MOSCHI
ARMENIA
Sophene
Araxes F.
MARE HYRCANUM
ASIA
MEDIA
ASSYRIA
Tigris F.
Carræ
MESOPOTAMIA
Euphrates F.
BABYLONIA
Babylon
Epirus
GRÆCIA
Campus Philippi
Macedonia
Thessalonica
Athos
Pangæus
Geloni
Eion
THRACIA
Sestus
Pella
Thessalia
Larissa
Pharsalus
Corcyra
Ambracia
Actium
Leucadia
Alpheus F.
Elis
Pisa
Peloponnesus
Argos
Malea Pr.
BITHYNIA
MYSIA
Abydus
Hellespontus
Ida M.
PHRYGIA
Ætolis
Pactolus F.
Hermus F.
Ionia
Maeander F.
Celana
Taurus M.
PAMPHYLIA
CILICIA
Tarsus
Selenus
Rhodus
CRETA I.
MEDITERRANEUM
Melite
CYPRUS
Paphos
Orontes F.
SYRIA
Sidon
Tyrus
Damascus
Palæstina
Ituræa
Ælia seu Jerusalem
Gaza
Idumæa
M.t Casius
Pelusium
Canopus
Pharus
Alexandria
Memphis
Nilus F.
Mare Erythraeum
ARABIA
MAURITANIA
Atlas Mons
Utica
Carthago
Clupea
Leptis minor
Syrtis Minor
Bagrada F.
Triton et Lethes F.
Leptis Magna
Syrtis Major
Cyrene
LIBYA
Psylli
Ammon
Nasamones
GARAMANTES
AFRICA

45
40
35
30

ROMANUM IMPERIUM
ad Acmen evectum.
29.
The First Meridian from Lond.
Picti
Agricola vallum
Adriani vallum
Tina F.
Eboracum
HIBERNIA sive Scotia
BRITANNIA
Londinum
Rutupa Dubris
Sabrina F.
Cassiterides Ins.
Dumnonium Prom.
Nemum Prom.
Rhenus Fl.
Frisii Salii
SAXONES
Usipetes
Albis F.
Vistula F.
Borysthenes F.
GERMANIA MAGNA
EUROPA
Colonia Agrippina
Burgundiones
Hercinia Sylva
Suevi
ALEMANNI
Danubius qui et Ister
Carpates M.
Jazyges
Hipanis F.
SARMATIA ASIATICA
Tyras F.
Tanais Emporium
Maeotis Palus
Bosphorus Cimmerius
Heniochi
LAZICA
Heraclea
Phasis F.
IBERNIA
ALBANIA
MARE CASPIUM
Rhenus F.
Germani Ambiani
BELGÆ
Arduenna Silva
Treviri
Mosa F.
Sequana F.
Matrona F.
Lugdunum
CELTE sive GALLIA
Parisii
Aurelianum
Turones
Bituriges
Ligeris F.
Garumna F.
ATLANTICUM MARE
Oceanus Cantabricus
Trileucum Pr.
Artabrum Pr.
Burdegala
AQUITANI
Tolosa
Caduci
HELVETI
Rhetia
Vindelicia
Noricum
Danubius F.
Vindobona
Pannonia
ILLYRICUM
Juvavia
Dravus F.
Sirmium
Dacia
Moesia
Scythia
GETÆ et DACIA
Istrus F.
Taurus M.
Taurica Chersonesus
PONTUS EUXINUS
Sinope
Trapezus
Paphlagonia
Amasia
ARMENIA
Araxes F.
Cyrus F.
Lucus Augusti
Asturia
Gallæcia
Abucela
Iberus F.
Pyrenæi M.
Tarraconensis
Minius F.
Bracara Augusta
Durius F.
Imantica
Numantia
Caesar Augusta
Ilerda
Barcino
Gerunda
Narbo
Massilia
Vienna
Alpes Cottiæ
Alpes Graiæ
Alpes Penninæ
Padus F.
Ligures
Taurini
Insubres
Cenomani
Venetia
Carnia
Istria
Liburnia
Dalmatia
Salona
Epidaurum
Narona
Scodra
Dyrrhachium
Apollonia
Epirus
Thessalia
Macedonia
Thessalonica
Pangæus M.
Rhodope M.
Hæmus M.
Byzantium
Thracia
Bithynia
Cyzicus
Propontis
Bosphorus Thracius
Hellespontus
Sigæum
Troas
Ilium
Abydus
Phrygia
Pontica Cappadocia
Galatia
Lydia
Pergamus
Thebe
Smyrna
Ephesus
Meander F.
Caria
Miletus
Halicarnassus
Cos
Rhodus
Lycia
Pamphylia
Taurus M.
Cilicia
Tarsus
Antiochia
Amida
MEDIA
ASSYRIA
Mesopotamia
Euphrates F.
Tigris F.
PERSIA
Babylonia
Babylon
Susiana
Sinus Persicus
Babylonia Montes
Saraceni
ARABIA
Sinus Arabicus
Arabia Petræa
Judæa
Palæstina
Jordanis F.
Asphaltites Lacus
Hierosolyma
Gaza
Sidon
Tyrus
Damascus
Arados
Tripolis
Palmira
SYRIA
Cyprus
Arsinoe
Gnossus
CRETA I.
Cythera
Sporades I.
Acamas Pr.
Phaselis
Myra
Cydonia
Sicyon
Athenæ
Corinthus
Achaia
Peloponnesus
Argos
Sparta
Cythera
Ægeum Mare
Sicilia
Siculum Mare
Syracusæ
Catana
Leontini
Zacynthus
Tænarium Pr.
Cephalenia
Ithaca
Epirus
Adriaticum Mare
Corcyra
Brundusium
Tarentum
Sipontum
Apulia
Calabria
Brutii
Lucania
Neapolis
Roma
Latium
Tiberis F.
Ostia
Pisa
Florentia
Tuscia
Umbria
Ravenna
Ariminum
Picenum
Corsica
Aleria
Ilva
Sardinia
Caralis
Mare Tuscum
Liparæ I.
Panormus
Balearides I.
Pityusæ I.
Palma
Mago
Hispalis
Eliberis
Carthago Nova
Bætis F.
Gades
Fretum Herculeum
Columnæ
Calpe
Sacrum Pr.
Anas F.
Bætica
Lusitania
Augusta Emerita
Carthaginensis
Ebora
Marianus M.
Mentesa
Corduba
Illicis
Olyssippo
Tagus Fl.
Toletum
Saguntus
HISPANIA
Mare Mediterraneum
Africa
Mauritania Cæsariensis
Mauritania Tingitana
Tingis
Lixa
Sala
Volubilis
Malvana
Ommiratus F.
Thymiaterium
Atlas Mons
Julia Cæsarea
Rusucurrium
Rusazus
Igilgilitanum
Cirtha
Hippo Regius
Tabarnum
Carthago
Tunes
Salsa
Leptis
Ardumeta
Lepidus
Melita I.
Lopadusa
Syrtis Minor
Numidia
Africa
Tacapæ
Abrotonum
Tripolis
Leptis Magna
Syrtis Major
Tritonis F.
Tripolitana
Cyrenaica
Cyrene
Alexandria
Lacus Mareotis
Memphis
Heliopolis
Ammon
Arsinoe
Ptolemaïs
Libya
Ægyptus
Nilus F.
P. Lusitanus
P. Album
M. Casius
0 60 120 180 240 300
British Miles
5 west
0
5 East
10
15
20
25
30
35
40
45
50
55

ASIÆ ANTIQUISSIMÆ
Tabula, Humani Generis Restaurati Propagationem demonstrans, Post Magnum Diluvium; & Coloniarum suarum dispersionem, a primis in Oriente Incunabulis, ubi NOÆ resedit Arca; speciatim Gomarorum transitum In Europam, quam maxima ex parte Sobole sua implerunt: Ex Ævi antiqui Tenebris eruit Wilhelmus Stukeley M.D.
CHAM
CHUS
MISRAIM
PHUT
CANAN
SHEM
ELAM
ASSUR
ARPAXAD
LUD
ARAM
JAPHET
GOMER
MAGOG
MADAI
JAVAN
TUBAL
MESECH
TIRAS
Degrees East from London
SARMATIA EUROPEA
SARMATIA ASIATICA
SCYTHIA intra Imaum
SCYTHIA extra Imaum
DACIA
CIMBRI & CELTÆ
PONTUS AXENUS
MARE CASPIUM sive HYRCANUM
MARE MEDITERRANEUM
PARTHIA
MEDIA
HYRCANIA
ARIANA
MARGIANA
SOGDIANA
BACTRIANA
ARMENIA Major
ARMENIA Minor
ASSYRIA
MESOPOTAMIA
SUSIANA
PERSIS
CARMANIA
ARABIA Deserta
ARABIA Fœlix
ARABIA Petræa
CHALDÆA
SINAAR
ETHIOPIA Asiatica
SINUS PERSICUS
SINUS ARABICUS
OCEANUS INDICUS
INDIA inter Gangem
SCYTHIA
Mons Caucasus
Mons Imaus
Hyperborei Montes
Riphæi M.
Borusci
Sarmatæ Hyperborei
Modocæ
Zacatæ
Alaunii
Amadoci
Tanaitæ
Alani Scythæ
Massegetæ sive Magogæi Scythæ
Tectosacæ
Anaræi
Machetegi
Chamari Mela
Mologeni
Sasones
Jotæ
Asiotæ
Iaxartæ Magna Gens
Maccocalinga Populi Indiæ, Magog Fl. ibm.
Ascatancæ
Ascanimia seu Ascatancæ Mons
Aorsi
Cachagæ
Sagaraucæ
Comari Mela
Caratæ
Comari Ptol.
Rhibii
Abii
Derbiccæ
Drybactæ
Mardieni
Tachori
Comedæ SERICA.
Thogara oppidum Sericæ
Pannonia Inferior
Musia Colonia
Tyras
Tyrangitæ
Borysthenes F.
Danubius F.
Tiriscum
Acmonia
Tyrambe
Tyrambæ
Palus Mæotis
Tauri
Heniochi
Bosphorus Cimmerius
Cimmerii
Caucasus Mons
Thabilaca
Albania
Iberia
Colchis
Media
Triare
Chalybe
Cyrus F.
Gozarene
Araxes F.
Araxis F.
Laxartes F.
Rha F.
Rhymnius F.
Obius F.
Oxus F.
Gorga
Tapuri M.
Mæotæ
Tanais F.
Mæsi
Macedonia
Thracia
Rhodope
Elini
Ilium Troas
Doris
Heneti
Amastris
Amisus
Mosium
Galatia
Tectosagæ Mizagui
Moxiani
Mysia Mysomacedones
Æolis
Ionia
Elis
Elis R.
Hellas
Hellespontus
Thracius Bosphorus
Mysia Superior
Mysia Inferior
Italia
Amazones
Mesopotamia
Moschi
Mossini
Mosynœci M.
Thymiscyra
Thermodon F.
Halys F.
Iris F.
Amasia
Mesorme
Mazaca
M. Anitaurus
Acmonia
Armenia Minor
Taurus M.
Aravena
Cilicia
Cilicum Fretum
Insulæ Gentium
Creta Ins.
Rhodia
Rhodus I.
Meander F.
Citis
Amaxia
Tarsus
Cydnus F.
Sacalbina
Armozia
Araxes F.
Thospitis Palus
Mazora
Moschicus M.
Sacapene
Cordene
Caspii
Matiana
Arsina
Pallas
Hyrcania
Chorotian
Sacæ
Carduchi
Orontes M.
Arsiades
Arbatana
Coronus M.
Tapuri
Maryeæi
Gaur
Dargomanes F.
Thocari magna Gens
Chorasmii Plin.
Togarma
Tochareitan
Comi
Acinacæ
Thyræi
Paropanisus
Locharna
Arbaca
Coas F.
Pharalana
Nysa
Arrotichage
Arachosia hodie
Meros M.
Arachotus F.
Oppidum Vestana
Drangiana
Agriaspæ
Arabius F.
Parætacine
Parapaphitis
Parætacæ
Elymais
Elymæi
Parauti
Aria
Tribasina
Arasaci
Siphare
Joktan
Sela
Eber
Peleg
Padan Aram
Singaras M.
Sephar
Aram
Aram Phalec
Celesyria
Chalybonitis
Palmyrena
Ausitis
Chaloudæa
Gomara
Gazamæi
Cyrrhestica
Zidon
Tyre
Pelusium
Casium
Libyarchæ
Libya Exterior
Libya Interior
Ammoniaca Regio
Arabia
Memphis
Pharathus
M. Cassius
Cassiotis
Elusa
Casluhim
Sabe
Avila
Desertum Avile
Terra planities Babylon
Nimrod
Chus
Arabia Deserta
Saphtha
Satula
Asateni
Sabeta
Sabteca
Arabia Fœlix
Scenitæ
Saba
Sabæi
Ethiopia Asiatica
Cybate
Regama
Raama
Assabi
Assabe
Asachorum Pr.
Paradisus Adami nunc Sinus Persicus
Sela
Hodie Sabis
Pasargadæ
Armuza
Regia extrema
Carmania Kherman
Parsis seu Phara
Parsici M.
Parsiræ
Arbiti
Cariphi
Pasipeda
Gedrosia
Arriana
Parisena
Arbis
Bardaxe
Indus F.
Abastani
Zaradris F.
Tugma Urbs Indiæ
Brachmani Magi
Tagara
Barace Insula
Sinus Baxygazenus
Barygaza
Namadus F.
Gazri
Comaria oppidum & Promontorium Indiæ
Ophir
Sheba
Dedan
Ludim
Lybiæ
Ægyptiæ
Anagombri
Nasamones
Anamim
Lehabim
Phuthonthis
Pselcis
Tasitia
Prionotus Mons
Patrusim
Bazium Prom.
Bathus Portus
Pthur
Pistre
Pataeta
Coptos
Coptites
Basanitis
Mons
Captorim
Isthyrus
Milus F.
Nilus F.
Sabatha
A Scale of British Miles 60 in One Degree
Scala Milliarium Brittannicorum
0 60 120 180 240 300 360 420 480 540 600

A Map of the Journeyings of the ISRAELITES mentioned in ye Mosaick History. And of ye Land of CANAAN Shewing ye Divisions of ye Twelve Tribes of Israel, and more Remarkable Places mentioned in Ioshua & Iudges.
0 15 30 45 60
British Miles
PART OF SYRIA
Maachathites
Sidon
Tyre
Accho now Acri, by the Greeks called Ptolemais
THE GREAT SEA
Nahal now the Nile R.
PART OF EGYPT
Land of Goshen
Rameses
Succoth
Etham
Pihahiroth
Migdol
Baal-zephon
Wild of Etham
Wilderness of Shur
Amalekites
Amorites
Wilderness of Paran
Wilderness of Edom
Wilderness of Zin
Plain of Elath and Eziongaber
MIDIANITES
THE RED SEA
Libnah
Rissah
Rithmah
Rimmon parez
Kibroth hattaavah
Hazeroth
Taharath
Makheloth
Tahath
Terah
Mithcah
Haradah
Shapher
Paran
Zalmonah
Encampment in ye wild of Zin
Encampment near Ezion-gaber
Ezion-gaber
Elath
Jotbathah
Ebronah
Elim
Marah
Alush
Rephidim
Wild of Sin
Mt Horeb
Mt Sinai
Mt Seir
Mt Hor
Red Sea
Gulf of Elanitic
Lebanon M.
Baalgad
Hermon M.
Laish or Dan
Id. of Tob
HALF LEI
Merom
Waters of MA
NAPHTALI
Kedesh Naphtali
Iron
Hazor
Aphek
Aznoth Tabor
Adamah
NASSEH
ZEBULON
Jokneam
Tabor
Golen
Nahallal
Nabath
Parah
Kattath
Nahalol
Shimron
Megiddo
Mt Carmel
Kishon R.
Taanach
ISA
Gilboa M.
Jezreel
Dor
Adoni
Joqbethah
Hannah
Arumah
Timnath
Mimnith
Half MANASSEH
Ophrah
Beza
Sichem
Gezer
Tirzah
TRIBE of GAD
AMONITES
EPHRAIM
Shiloh
Timnathserah
Gaash Brook
Ekron
Jimnah
Ajalon
Gath
Sorek Brook
Ashdod
Ashkelon
Gaza
Bethhoron
Bethel
Ai
Jericho
Gilgal
BENJAMIN
Jerusalem
Rimmon
Bethlehem
Jarmuth
Libnah
Adullam
Hebron
Ziph
Maon
Carmel
Eglon
Debir
Arad
Hormah
IUDAH
SIMEON
Kadesh-barnea
Zin
The Salt Sea
Plains of Moab
Abel-shittim
Bezer
Heshbon
Bamoth
Nahaliel
Mattanah
Jahaz
Almon diblathaim
Beer
Aroer
Ashteroth
Ashdod
Jahzah
REUBEN
Armon R.
Valley and Brook of Zered
Dibon-Gad
MOABITES
Hor Moun.
Abarim
Oboth
Ije
Dimonah
Arad
Kadesh
Meribah
Meribah Kadesh
Degrees East from London

A Map of the Travels and Voyages of St. PAUL,
And of the other Places that are mention'd in the Books of the New Testament that follow ye Gospels. Together with such Places that ly Remote from ye Holy Land as are mentioned in the New Testament.
10 15 Deg. East from London 25 30 35 40 45 50
32.
45 40 35 30
15 20 25 30 35 40 45
ITALY
Rome
The thre Taverns
Appii forum
Puteoli
Rhegium
Syracuse
Melite I.
ADRIA or
The ADRIATICK SEA
Illyricum
DALMATIA
MACEDONIA
Apolonia
Thessalonica
Berea
Philippi
Neapolis
Amphipolis
Troas
MYSIA
Pergamus
Adramyttium
Mitylene
Assos
Chios
Samos I.
Patmos I.
Coos
Cnidus
Miletus
Ephesus
Smyrna
Trogyllium
ASIA
Corinth
Cenchrea
Athens
Crete I.
Rhodus I.
Salmone Prom.
Fair Haven
Phenice
Claudia I.
PONTUS
BITHYNIA
PHRYGIA
Iconium
Derbe
Lystra
Antioch
Pisidia
Pamphylia
Attalia
LYCIA
Myra
Patara
CILICIA
Tarsus
CAPPADOCIA
GALATIA
Ephesus
CYPRUS
Salamis
Paphos
Seleucia
Antioch
Phenicia
Damascus
Sidon
Tyre
Ptolemais
Caesarea
Joppa
Lydda
Azotus
Gaza
Jerusalem
Mesopotamia
Euphrates R.
Tigris R.
Babylon
Ninive
PARTHIA
MEDIA
ELAM or PERSIA
CHALDEA
ARABIA
Cyrene
PART OF LYBIA
Alexandria
EGYPT
Sinai Mount
Land of Median
ÆTHIOPIA
0 60 120 180 240 300
British Miles
A Map of ye Journeings of our Saviour Jesus Christ. And of ye other Places mentioned in ye 4 Gospels.
a. Sea of Galilee
b. Mt. Beatitudes
c. Ld Gent
d. Mt. Transfiguration
e. Wild of Judaea
f. Mt. Olivet with Bethany and Bethphage
g. The Hill Country of Judaea
h. Galilee of the Gentiles.
P. OF SYRIA
Abilene
Syrophænicia
Sidon
Sarepta
Tyre
GALILEE
Cana
Nazareth
Nain
Arimathea
Caesarea Philippi
Chorazin
Bethsaida
Capernaum
Tiberias
Magdala
Nazareth
Mt. Tabor
Galilee
Samaria
SAMARIA
Sychar
Jacobs well
Coun. beyond Jordan
PERÆA
Ramah
Ephraim
Emaus
Bethlehem
Mt. Calvary
Jericho
Jordan
Bethabara
Jerusalem
JUDÆA
Ruines of Sodom
Ruines of Gomorra
Idumæa
Egypt
P. OF ARABIA
30 60
British Miles

A CATALOGUE *of a New and Compleat* ATLAS, *or Set of Twenty-Seven* TWO-SHEET-MAPS. *All compos'd and done, according to the Lateſt and moſt Exact Obſervations, by* HERMAN MOLL, Geographer : *Viz.*

I. THE WORLD in two Hemiſpheres : Shewing the Groſs Errors of Monſieur *Janſon*, and a Diſcourſe concerning the whole Set, *&c.* Dedicated to Prince *George* of *Demark*.

II. A Map of the whole WORLD call'd *Mercator*'s Projection : Shewing the Situation of its Principal Parts, *viz.* The Oceans, Kingdoms, Rivers, Capes, Ports, Mountains, Trade-Winds, Monſoons, Variation of the Compaſs, Climates, *&c.*

III. EUROPE : With a Draught of the Deſign'd Communication between the Rivers *Wolga* and *Tanais*. Dedicated to Queen *Anne*.

IV. ASIA : With divers Remarks, *&c.* Dedicated to my Lord Chancellor *Comper*.

V. The EAST-INDIES : With all the *European* Settlements and Factories diſtinguiſh'd, and many Remarks, *&c.* Dedicated to the Directors of the Honourable United *Eſt-India-Company*.

VI. AFRICA : With all the *European* Settlements, and ſeveral Remarks. Dedicated to the Earl of *Peterborow*.

VII. NORTH AMERICA : With ſeveral Remarks, and the moſt conſiderable Tracts to the W. Paſſage. Dedicated to my Lord *Somers*.

VIII. The KING's DOMINIONS in N. AMERICA : With many Remarks, and the Poſt-Roads. Communicated to me by the Poſt-Maſter-General. Dedicated to Gener[illegible] *Dowglaſs*.

IX. The NORTH PARTS of AMERICA Claim'd by *France*, under the Name of *Louiſiana*, *Miſſiſipi*, *&c.* Dedicated to *Thomas Bromſall*, Eſq;

X. The WEST INDIES : With the Trade-Winds ; explaining what belongs to *Spain*, *England*, *France*, *Holland*, &c. Dedicated to *William Paterſon*, Eſq;

XI. SOUTH AMERICA : With ſeveral Remarks. Dedicated to the Earl of *Sunderland*.

XII. The Limits of the *South-Sea-Company*, according to the Act of Parliament : With particular Draughts of the principal Bays, Ports, *&c.* Dedicated to the Earl of *Oxford*.

XIII. MOSCOVY, POLAND, LITTLE TARTARY, and the BLACK SEA : With the Improvements of *J. Theſing*, *C. Cruz*, Capt. *Pery*, &c. Dedicated to the Czar of *Ruſſia*.

XIV. DENMARK and SWEDEN : With many Remarks. Dedicated to the Lord Biſhop of *Briſtol*.

XV.

XV. GREAT BRITAIN: In which are mark'd all the Boroughs that have a Right to chooſe Members of Parliament. Never before done in any Map.

XVI. SOUTH BRITAIN or ENGLAND: With all the Cities, Market-Towns, Boroughs; the Names of the Rivers, Sea-Ports, Sands, Hills, Moors, Foreſts, Poſt-Roads, *&c.* and all the Poſt-Towns. Communicated to me by the Poſt-Maſter-General. Dedicated to the Earl of *Godolphin*.

XVII. The NORTH PART of GREAT BRITAIN called SCOTLAND: With many Remarks, *&c.* Dedicated to the late Earl of *Marr*.

XVIII. IRELAND: With all the Improvements of *Henry Pratts* Survey, with the Roads, divers Remarks, and the Plans of *Dublin, Cork, Limrick, Kinſale, Waterford, Galway*, &c. Dedicated to the Duke of *Shrewsbury*.

XIX. GERMANY, HUNGARY, TRANSILVANIA, and the SWISS CANTONS: With many Remarks, as the Product, *&c.* Dedicated to the Duke of *Marlborough*; by whoſe Special Command the Rout of his March into *Germany*, and Incampments, were communicated to me by the Quarter-Maſter-General, as inſerted in the Map.

XX. The ELECTORATE of BRUNSWICK-LUNENBURG, or the King's Dominions in *Germany*. Dedicated to his Majeſty; who was ſo pleas'd with the Performance, that, beſides other Inſtances of his Royal Bounty, he gave the Author a Gold Medal.

XXI. The UNITED PROVINCES of the *Netherlands*: with all the Villages, Roads, *&c.* and a View of the Cities of *Amſterdam Rotterdam, Middleburg, Utrecht*, &c. Dedicated to my Lord Viſcount *Townſhend*.

XXII. FLANDERS, or the *Auſtrians Netherlands*, &c. done after the New Survey of *H. Fricx*, or *Bruſſels* Map of 21 Sheets. Containing all the Towns, Villages, Abbeys, Monaſteries, *&c.* throughout all theſe Provinces; with a Plan of all manner of Works uſed in Fortifications; with the Method of an Attack. Dedicated to the late Duke of *Ormond*.

XXIII. FRANCE: With the Poſt-Roads and computed Leagues from Town to Town, and an Alphabetical Table of the Principal Towns of *France*, &c. and their Diſtances in Leagues from *Paris*; and the Places mark'd where Battles have been fought by the *Engliſh*, mention'd in Hiſtory, with the Dates of the Year.

XXIV. SPAIN: With the Principal Roads, and the Places mark'd where Battles have been fought by the *Engliſh*, mentioned in Hiſtory, with the Dates of the Year. Dedicated to the Duke of *Argyle*.

XXV. ITALY: With the Poſt-Roads, and many Remarks. Dedicated to Prince *Eugene* of *Savoy*.

XXVI. The TURKISH EMPIRE in EUROPE, ASIA and AFRICA, together with the other Territories that are Tributary to it; as alſo the Dominions of *Morocco*, with many Remarks. Dedicated to *Tho. Vernon*, Eſq;

XXVII. An Hiſtorical Map in *Latin* and *Engliſh* of the ROMAN EMPIRE, and the Neighbouring barbarous Nations, *&c.*

B.P.L. Bindery,
MAR 4 1897